

A47 North Tuddenham to Easton Dualling

Scheme Number: TR010038

Volume 2 **2.13 De-trunking Plans**

APFP Regulations 5(2)(o) and 5(4)

Planning Act 2008

Infrastructure Planning (Applications: Prescribed
Forms and Procedure) Regulations 2009

December 2021

Infrastructure Planning

Planning Act 2008

**The Infrastructure Planning
(Applications: Prescribed Forms and
Procedure) Regulations 2009**

The A47 North Tuddenham to Easton
Development Consent Order 202[x]

DE-TRUNKING PLANS

Regulation Number:	5(2)(o) and 5(4)
Planning Inspectorate Scheme Reference	TR010038
Application Document Reference	TR010038/APP/2.13
Author:	A47 North Tuddenham to Easton Dualling Project Team, Highways England

Version	Date	Status of Version
Rev. 0	March 2021	Application Issue
Rev.1	October 2021	Deadline 3 Issue
Rev.2	December 2021	Deadline 6 Non-Material DCO Change Request

CONTENTS

1	INTRODUCTION.....	1
2	DEADLINE 3 UPDATE	1
3	DEADLINE 6 NON-MATERIAL DCO CHANGE REQUEST UPDATE	2
4	SCHEDULE OF PLANS IN THIS APPLICATION DOCUMENT	2

1 INTRODUCTION

- 1.1.1 These De-trunking Plans (these “Plans”) relate to an application made by Highways England (the “Applicant”) to the Secretary of State of Transport, via the Planning Inspectorate (the “Inspectorate”) under section 37 of the Planning Act 2008 (the “2008 Act”) for a Development Consent Order (DCO). If made, the DCO would grant consent for the A47 North Tuddenham to Easton Scheme (the “Scheme”).
- 1.1.2 The Scheme aims to relieve congestion, reduce journey times, encourage economic growth and improve our customers’ experience along the section of the A47 between North Tuddenham and Easton, west of Norwich, with a new dual carriageway running south of the existing A47 at Hockering and to the north of the existing A47 at Honingham. A detailed description of the Scheme can be found in Chapter 2 ‘The Proposed Scheme’ of the Environmental Statement (ES) (**TR010038/APP/6.1**). These Plans cover the Scheme in its entirety.
- 1.1.3 These Plans comprise part of the suite of application documentation and is included in the application for a DCO in compliance with Regulations 5(2)(o) of the Infrastructure Planning (Applications: Prescribed Forms and Procedure) Regulations 2009 (the “2009 Regulations”), which require:
- 5(2)(o) “any other plans, drawings and sections necessary to describe the proposals for which development consent is sought, showing details of design, external appearance, and the preferred layout of buildings and structures, drainage, surface water management, means of vehicular and pedestrian access, any car parking to be provided and means of landscaping”.*
- 1.1.4 These Plans are also being submitted under Regulation 5(4) of the 2009 Regulations which states:
- 5(4) “where a plan comprises three or more separate sheets a key plan must be provided showing the relationship between the different sheets”.*
- 1.1.5 As these Plans are part of the application documentation, they should be read alongside and are informed by the other application documentation. In particular, the Plans should be read alongside Schedule 3 of the Draft DCO (**TR010038/APP/3.1**).

2 DEADLINE 3 UPDATE

- 2.1.1 The Key Plan and drawing sheets 9 and 14 have been updated to reflect the below changes to the Scheme design. The changes to the design and limits of deviation all remain within land allocated for permanent acquisition to deliver the Scheme:
- Alteration of the proposed existing A47 and realigned Taverham Road junction to remove any permanent works within land parcel 14/6a, in response to commitments in RR-006, RR-006 and RR-006 in the Applicant’s Responses to the Relevant Representations (**REP1-013**).

- Illustrate the change between the 3m wide RB1 byway connection to a 2m wide cycle only along the south side of the existing A47, in response to commitments in RR-037.59 in the Applicant's Responses to the Relevant Representations (**REP1-013**).

3 DEADLINE 6 NON-MATERIAL DCO CHANGE REQUEST UPDATE

3.1.1 The Key Plan and drawing sheets 2, 4 and 9 have been updated to reflect the following changes to the base design layer proposed in the Non-Material DCO Changes Request (**TR010038/EXAM/9.26**) submitted to the Examining Authority:

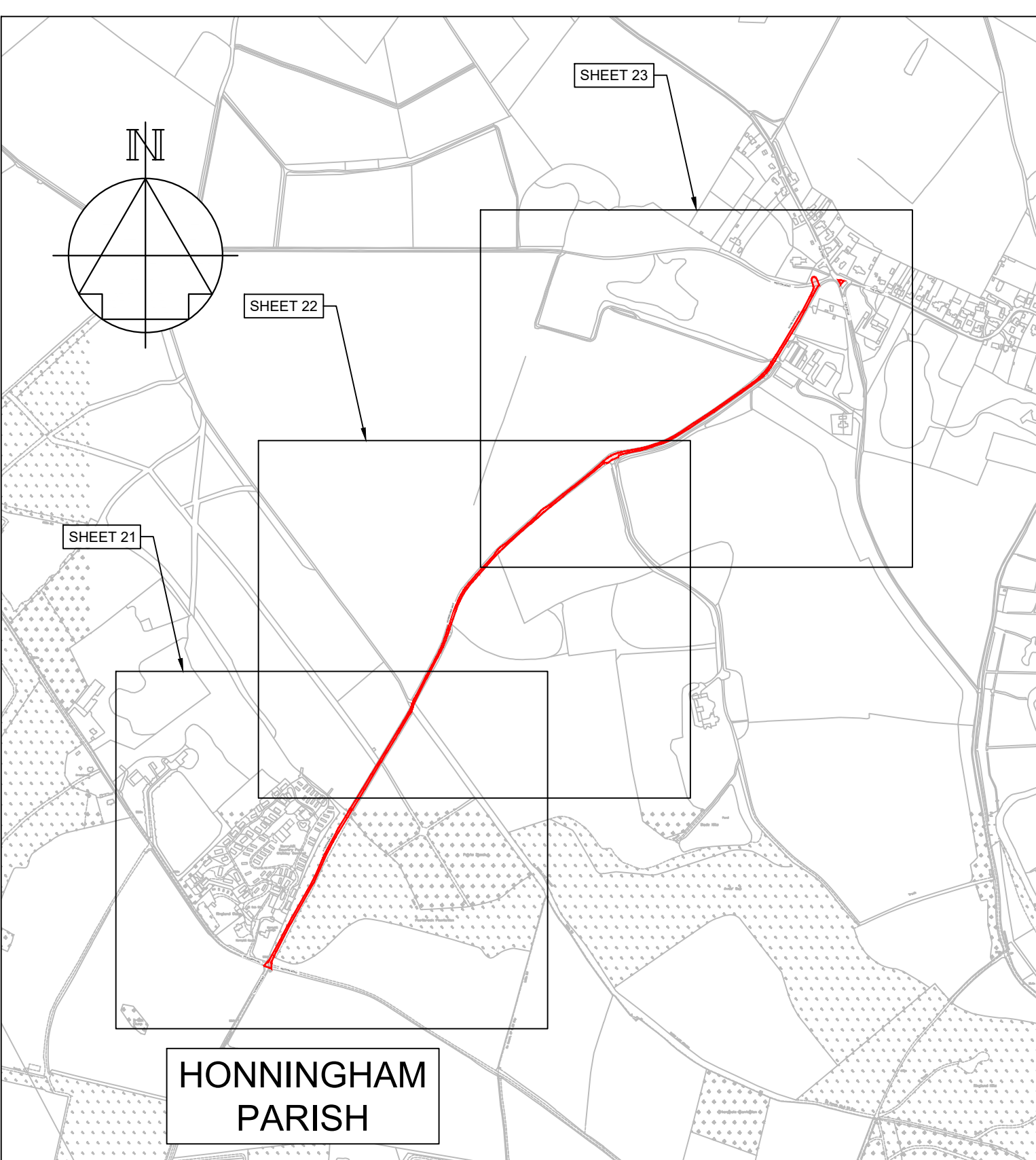
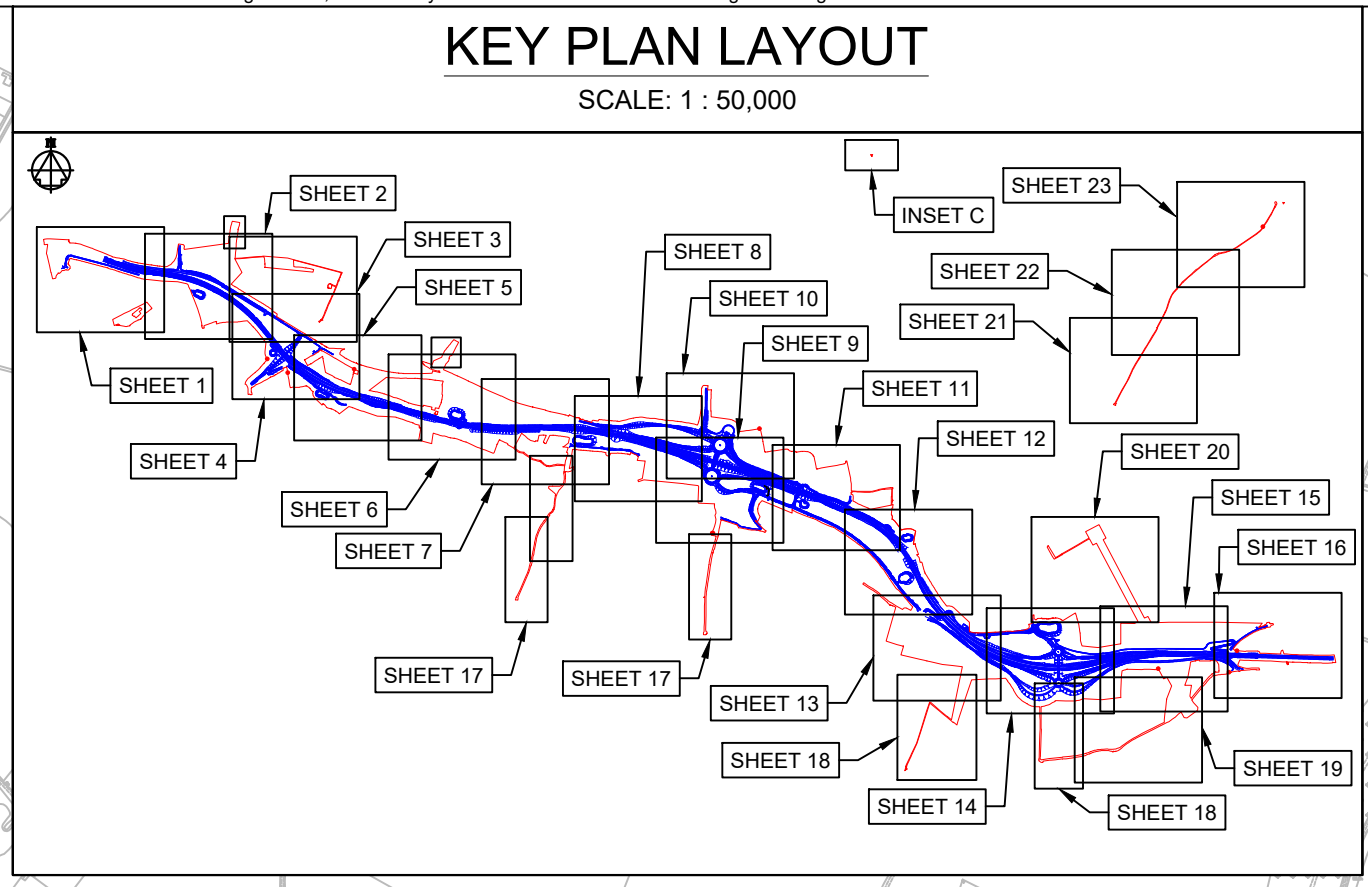
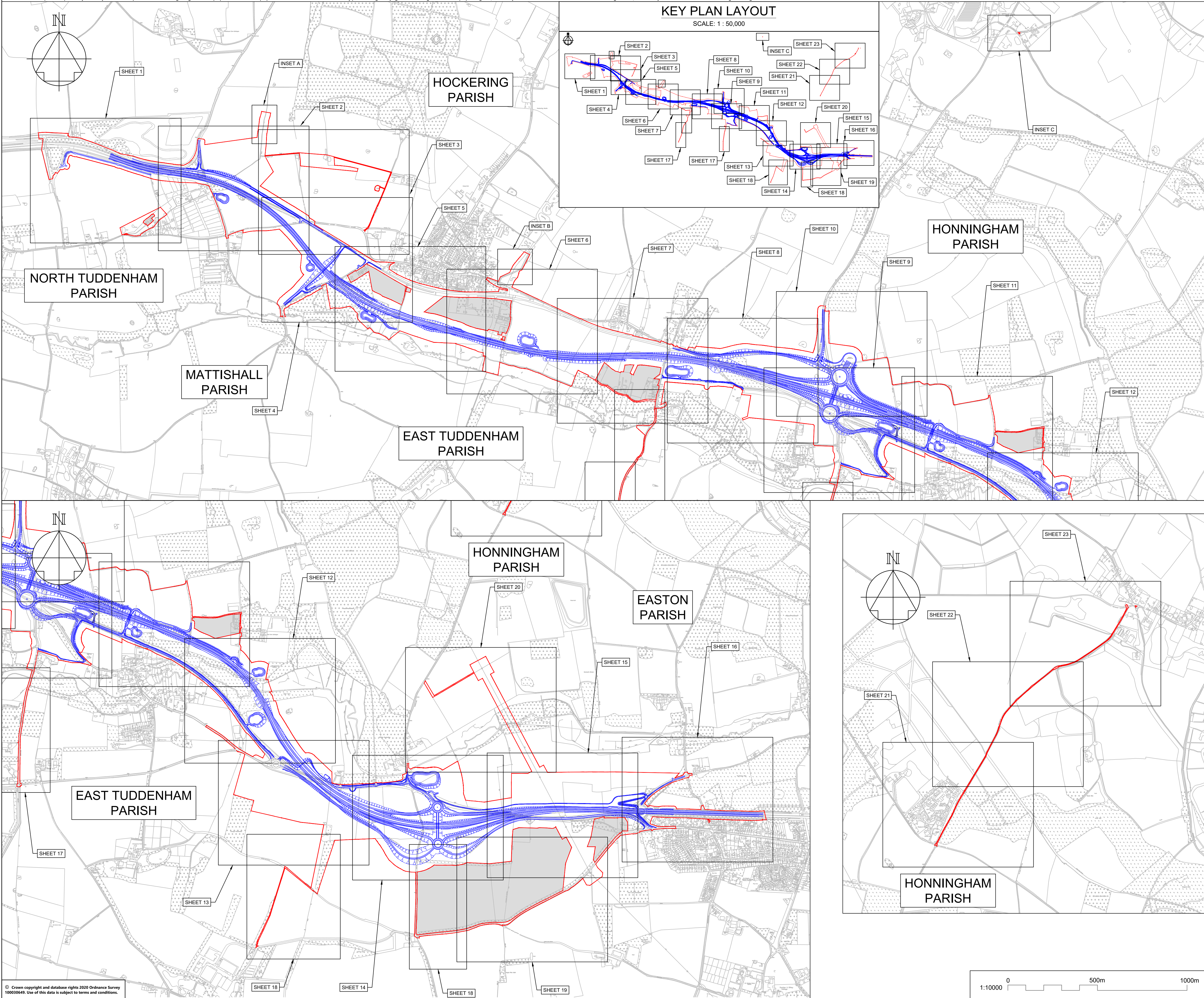
- Relocation of Lyng Road drainage basin access track.
- Alteration to the existing A47 and Mattishall Lane Link Road junction to allow for a ghost island.
- Alteration of the existing A47 and Dereham Road junction to allow for a ghost island, with associated alteration to the adjacent drainage basin and it's access track.

4 SCHEDULE OF PLANS IN THIS APPLICATION DOCUMENT

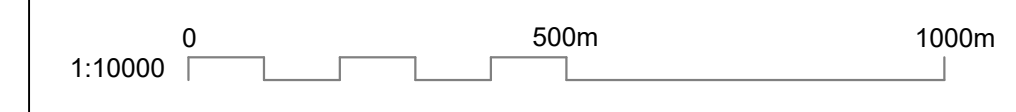
Document Title	DCO Document Number	Drawing Number	Rev
De-trunking Plans, Plans, Regulation 5(4) - Key Plan	TR010038/APP/2.13(A)	HE551489-GTY-LSI-000-DR-CH-38000	C03
De-trunking Plans, Regulation 5(2)(o) Sheet 1 of 23	TR010038/APP/2.13(B)	HE551489-GTY-LSI-000-DR-CH-38001	C01
De-trunking Plans, Regulation 5(2)(o) Sheet 2 of 23	TR010038/APP/2.13(C)	HE551489-GTY-LSI-000-DR-CH-38002	C02
De-trunking Plans, Regulation 5(2)(o) Sheet 3 of 23	TR010038/APP/2.13(D)	HE551489-GTY-LSI-000-DR-CH-38003	C01
De-trunking Plans, Regulation 5(2)(o) Sheet 4 of 23	TR010038/APP/2.13(E)	HE551489-GTY-LSI-000-DR-CH-38004	C02
De-trunking Plans, Regulation 5(2)(o) Sheet 5 of 23	TR010038/APP/2.13(F)	HE551489-GTY-LSI-000-DR-CH-38005	C01
De-trunking Plans, Regulation 5(2)(o) Sheet 6 of 23	TR010038/APP/2.13(G)	HE551489-GTY-LSI-000-DR-CH-38006	C01
De-trunking Plans, Regulation 5(2)(o) Sheet 7 of 23	TR010038/APP/2.13(H)	HE551489-GTY-LSI-000-DR-CH-38007	C01

Document Title	DCO Document Number	Drawing Number	Rev
De-trunking Plans, Regulation 5(2)(o) Sheet 8 of 23	TR010038/APP/2.13(I)	HE551489-GTY-LSI-000-DR-CH-38008	C01
De-trunking Plans, Regulation 5(2)(o) Sheet 9 of 23	TR010038/APP/2.13(J)	HE551489-GTY-LSI-000-DR-CH-38009	C03
De-trunking Plans, Regulation 5(2)(o) Sheet 10 of 23	TR010038/APP/2.13(K)	HE551489-GTY-LSI-000-DR-CH-38010	C01
De-trunking Plans, Regulation 5(2)(o) Sheet 11 of 23	TR010038/APP/2.13(L)	HE551489-GTY-LSI-000-DR-CH-38011	C01
De-trunking Plans, Regulation 5(2)(o) Sheet 12 of 23	TR010038/APP/2.13(M)	HE551489-GTY-LSI-000-DR-CH-38012	C01
De-trunking Plans, Regulation 5(2)(o) Sheet 13 of 23	TR010038/APP/2.13(N)	HE551489-GTY-LSI-000-DR-CH-38013	C01
De-trunking Plans, Regulation 5(2)(o) Sheet 14 of 23	TR010038/APP/2.13(O)	HE551489-GTY-LSI-000-DR-CH-38014	C03
De-trunking Plans, Regulation 5(2)(o) Sheet 15 of 23	TR010038/APP/2.13(P)	HE551489-GTY-LSI-000-DR-CH-38015	C01
De-trunking Plans, Regulation 5(2)(o) Sheet 16 of 23	TR010038/APP/2.13(Q)	HE551489-GTY-LSI-000-DR-CH-38024	C01
De-trunking Plans, Regulation 5(2)(o) Sheet 17 of 23	TR010038/APP/2.13(R)	HE551489-GTY-LSI-000-DR-CH-38017	C01
De-trunking Plans, Regulation 5(2)(o) Sheet 18 of 23	TR010038/APP/2.13(S)	HE551489-GTY-LSI-000-DR-CH-38018	C01
De-trunking Plans, Regulation 5(2)(o) Sheet 19 of 23	TR010038/APP/2.13(T)	HE551489-GTY-LSI-000-DR-CH-38019	C01
De-trunking Plans, Regulation 5(2)(o) Sheet 20 of 23	TR010038/APP/2.13(U)	HE551489-GTY-LSI-000-DR-CH-38020	C01
De-trunking Plans, Regulation 5(2)(o) Sheet 21 of 23	TR010038/APP/2.13(V)	HE551489-GTY-LSI-000-DR-CH-38021	C01
De-trunking Plans, Regulation 5(2)(o) Sheet 22 of 23	TR010038/APP/2.13(W)	HE551489-GTY-LSI-000-DR-CH-38022	C01
De-trunking Plans, Regulation 5(2)(o) Sheet 23 of 23	TR010038/APP/2.13(X)	HE551489-GTY-LSI-000-DR-CH-38023	C01

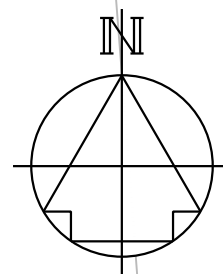
This drawing should not be relied on or used in circumstances other than those for which it was originally prepared and for which Sweco UK Ltd was commissioned. Sweco UK Ltd accepts no responsibility for this drawing to any party other than the person by whom it was commissioned. This drawing has been prepared on behalf of Galliford Try by Sweco UK Ltd for the titled project or named part thereof and should not be relied upon or used for any other project without an independent check being carried out as to its suitability and prior written authority of Galliford Try being obtained. Sweco UK Ltd accepts no responsibility or liability for the consequences of this drawing being used for a purpose other than the purposes for which it was commissioned. Any person using or relying on this drawing for such other purpose agrees, and will by such use or reliance be taken to confirm his/her agreement, to indemnify Sweco UK Ltd for all loss or damage resulting therefrom.



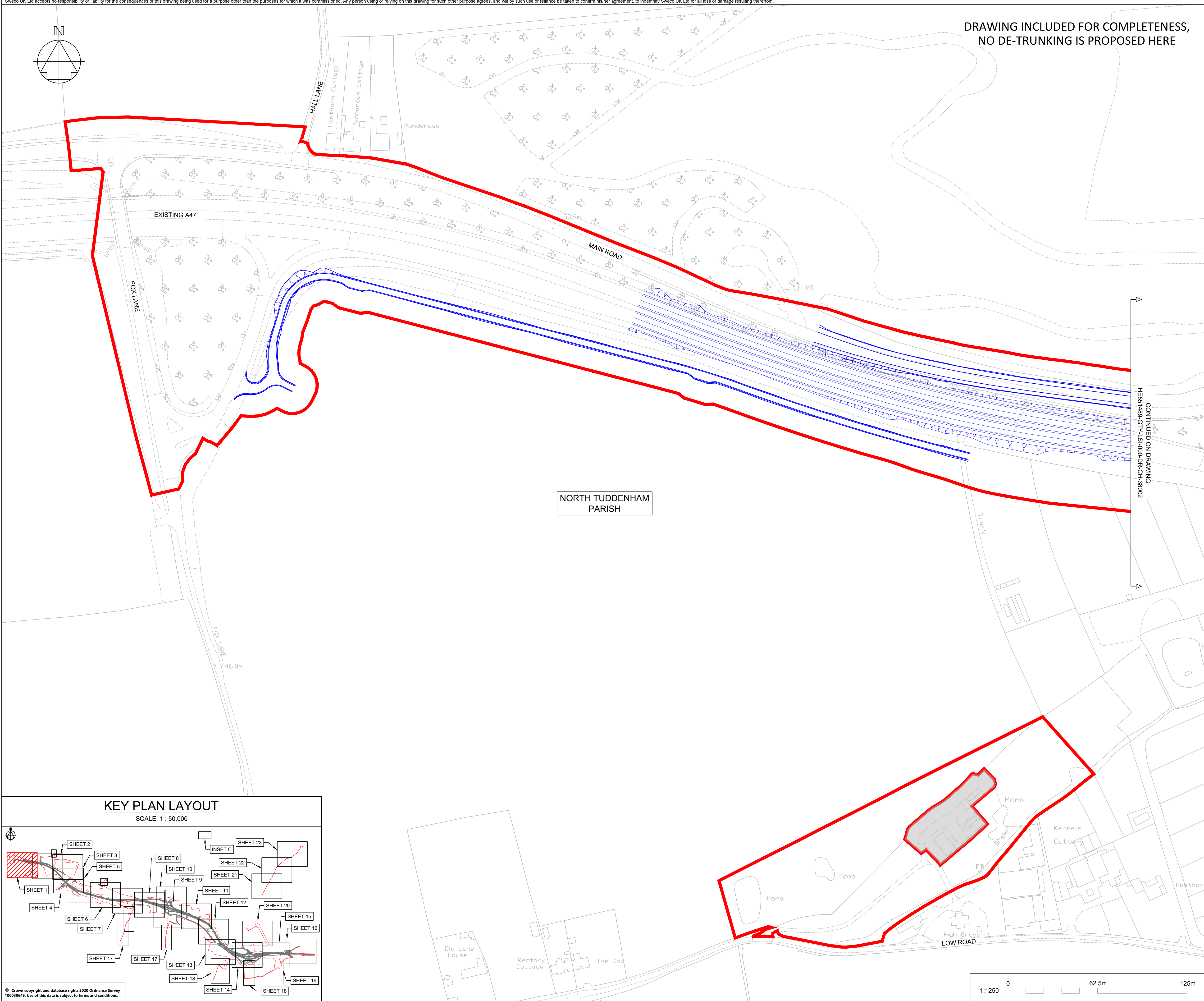
NOTES																																																																	
Purpose of use																																																																	
FOR DCO SUBMISSION																																																																	
Development Consent Order Number																																																																	
TR010038/APP/2.13(A)																																																																	
1. ALL DIMENSIONS ARE IN METRES UNLESS STATED OTHERWISE.																																																																	
2. PLANS SHOW THE EXTENT OF THE EXISTING A47 TRUNK ROAD WHICH IS TO BE DE-TRUNKED (I.E. IT WILL NO LONGER HAVE TRUNK ROAD STATUS) AND WHICH WILL COME UNDER THE CONTROL OF NORFOLK COUNTY COUNCIL AS THE LOCAL HIGHWAY AUTHORITY.																																																																	
KEY TO SYMBOLS																																																																	
	ORDER LIMITS																																																																
	AREA NOT INCLUDED IN THE ORDER LIMITS																																																																
	SCHEME ALIGNMENT																																																																
	SCHEME DESIGN																																																																
<table border="1"> <thead> <tr> <th>REV</th> <th>DATE</th> <th>REVISION NOTE</th> <th>ORG</th> <th>CHKD</th> <th>APPD</th> </tr> </thead> <tbody> <tr> <td>P01</td> <td>21/10/20</td> <td>DRAFT ISSUE</td> <td>AKno</td> <td>MR</td> <td>MR</td> </tr> <tr> <td>P02</td> <td>25/02/21</td> <td>DCO SUBMISSION</td> <td>JWa</td> <td>JHar</td> <td>MR</td> </tr> <tr> <td>P03</td> <td>09/03/21</td> <td>DCO SUBMISSION</td> <td>RO</td> <td>MR</td> <td>MR</td> </tr> <tr> <td>C01</td> <td>09/03/21</td> <td>DCO SUBMISSION</td> <td>RO</td> <td>MR</td> <td>MR</td> </tr> <tr> <td>P04</td> <td>01/10/21</td> <td>DCO DEADLINE 3</td> <td></td> <td>MR</td> <td>MR</td> </tr> <tr> <td>C02</td> <td>01/10/21</td> <td>DCO DEADLINE 3</td> <td></td> <td>MR</td> <td>MR</td> </tr> <tr> <td>P05</td> <td>14/12/21</td> <td>DEADLINE 6 ISSUE</td> <td>JL</td> <td>MR</td> <td>MR</td> </tr> <tr> <td>C03</td> <td>14/12/21</td> <td>DEADLINE 6 ISSUE</td> <td>JL</td> <td>MR</td> <td>MR</td> </tr> <tr> <td>REV</td> <td>DATE</td> <td>REVISION NOTE</td> <td>ORG</td> <td>CHKD</td> <td>APPD</td> </tr> </tbody> </table>						REV	DATE	REVISION NOTE	ORG	CHKD	APPD	P01	21/10/20	DRAFT ISSUE	AKno	MR	MR	P02	25/02/21	DCO SUBMISSION	JWa	JHar	MR	P03	09/03/21	DCO SUBMISSION	RO	MR	MR	C01	09/03/21	DCO SUBMISSION	RO	MR	MR	P04	01/10/21	DCO DEADLINE 3		MR	MR	C02	01/10/21	DCO DEADLINE 3		MR	MR	P05	14/12/21	DEADLINE 6 ISSUE	JL	MR	MR	C03	14/12/21	DEADLINE 6 ISSUE	JL	MR	MR	REV	DATE	REVISION NOTE	ORG	CHKD	APPD
REV	DATE	REVISION NOTE	ORG	CHKD	APPD																																																												
P01	21/10/20	DRAFT ISSUE	AKno	MR	MR																																																												
P02	25/02/21	DCO SUBMISSION	JWa	JHar	MR																																																												
P03	09/03/21	DCO SUBMISSION	RO	MR	MR																																																												
C01	09/03/21	DCO SUBMISSION	RO	MR	MR																																																												
P04	01/10/21	DCO DEADLINE 3		MR	MR																																																												
C02	01/10/21	DCO DEADLINE 3		MR	MR																																																												
P05	14/12/21	DEADLINE 6 ISSUE	JL	MR	MR																																																												
C03	14/12/21	DEADLINE 6 ISSUE	JL	MR	MR																																																												
REV	DATE	REVISION NOTE	ORG	CHKD	APPD																																																												
DESIGNER																																																																	
CONTRACTOR																																																																	
CLIENT																																																																	
PROJECT TITLE																																																																	
A47 NORTH TUDDENHAM TO EASTON DUALLING																																																																	
PROJECT STAGE																																																																	
PCF STAGE 4																																																																	
DRAWING TITLE																																																																	
DE-TRUNKING PLANS REGULATIONS 5(4) KEY PLAN																																																																	
SUITABILITY																																																																	
AUTHORISED AS STAGE 3 COMPLETED																																																																	
SHEET SIZE	SCALE	STATUS	REVISION																																																														
A1	AS SHOWN	A3	C03																																																														
DRAWING NUMBER																																																																	
HE551489-GTY-LSI-000-DR-CH-38000																																																																	



This drawing should not be relied on or used in circumstances other than those for which it was originally prepared and for which Sweco UK Ltd was commissioned. Sweco UK Ltd accepts no responsibility for this drawing to any party other than the person by whom it was commissioned. This drawing has been prepared on behalf of Galliford Try by Sweco UK Ltd for the titled project or named part thereof and should not be relied upon or used for any other project without an independent check being carried out as to its suitability and prior written authority of Galliford Try being obtained. Sweco UK Ltd accepts no responsibility or liability for the consequences of this drawing being used for a purpose other than the purposes for which it was commissioned. Any person using or relying on this drawing for such other purpose agrees, and will by such use or reliance be taken to confirm his/her agreement, to indemnify Sweco UK Ltd for all loss or damage resulting therefrom.



DRAWING INCLUDED FOR COMPLETENESS,
NO DE-TRUNKING IS PROPOSED HERE



NOTES

Purpose of use
FOR DCO SUBMISSION

Development Consent Order Number / Document
TR010038/APP/2.13(B)

- ALL DIMENSIONS ARE IN METRES UNLESS STATED OTHERWISE.
- PLANS SHOW THE EXTENT OF THE EXISTING A47 TRUNK ROAD WHICH IS TO BE DE-TRUNKED (I.E. IT WILL NO LONGER HAVE TRUNK ROAD STATUS) AND WHICH WILL COME UNDER THE CONTROL OF NORFOLK COUNTY COUNCIL AS THE LOCAL HIGHWAY AUTHORITY.

KEY TO SYMBOLS

- ORDER LIMITS
- AREA NOT INCLUDED IN THE ORDER LIMITS
- SCHEME ALIGNMENT
- SCHEME DESIGN
- HIGHWAY TO BE DE-TRUNKED
- PARISH BOUNDARY

P01	21/10/20	DRAFT ISSUE	AKno	MR	MR
P02	25/02/21	DCO SUBMISSION	JWa	JHar	MR
C01	25/02/21	DCO SUBMISSION	JWa	JHar	MR
REV	DATE	REVISION NOTE	ORG	CHKD	APPD

DESIGNER
SWECO

CONTRACTOR
GallifordTry

CLIENT
highways england

PROJECT TITLE
A47 NORTH TUDDENHAM TO EASTON DUALLING

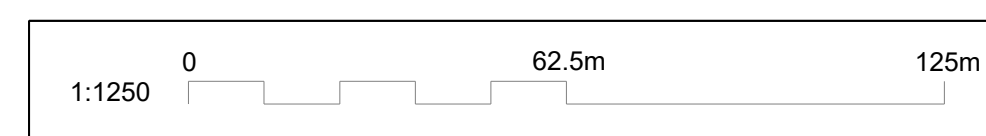
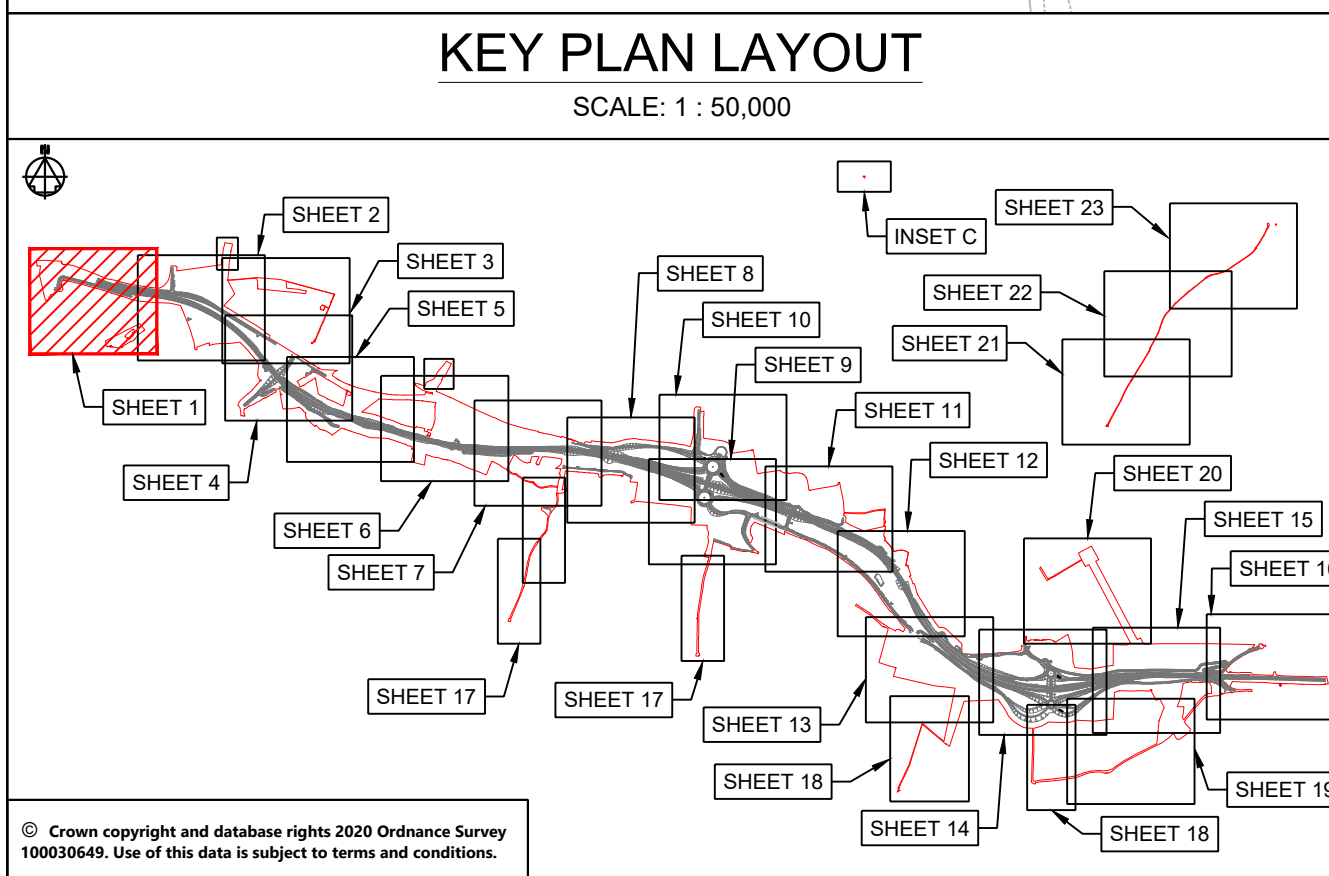
PROJECT STAGE
PCF STAGE 3

DRAWING TITLE
DE-TRUNKING PLANS REGULATIONS 5(2)(o) SHEET 1 OF 23

SUITABILITY
AUTHORISED AS STAGE 3 COMPLETED

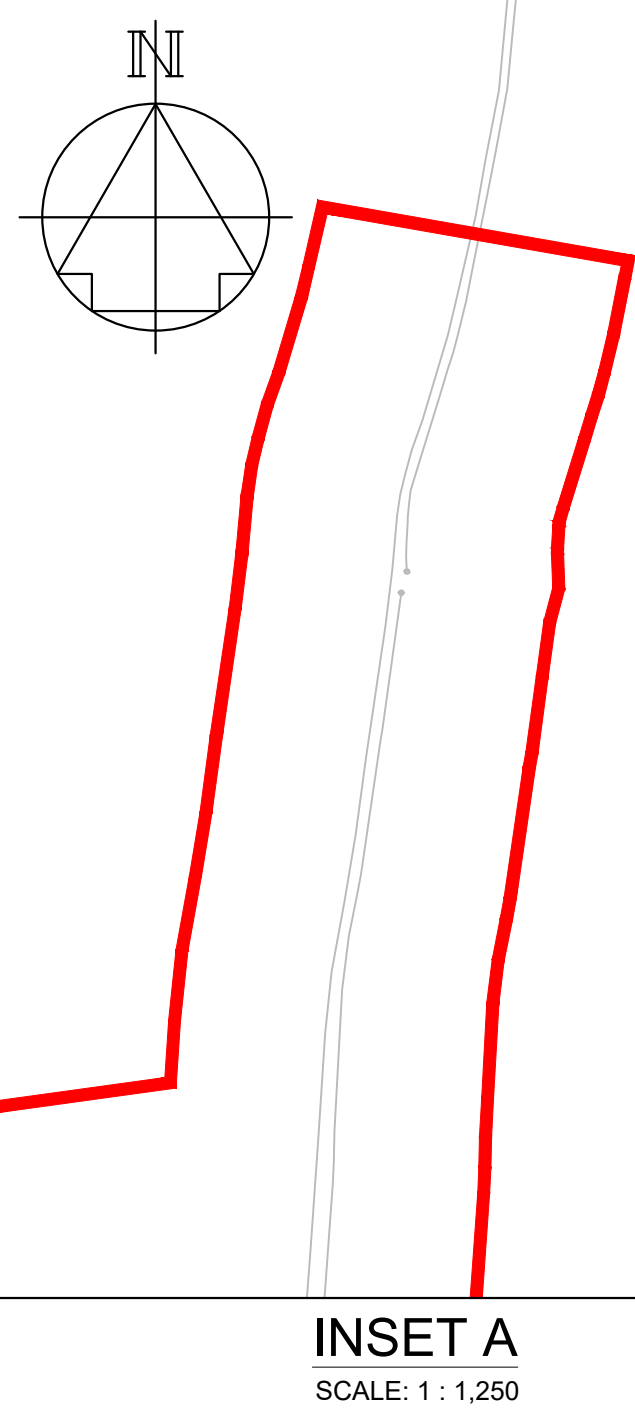
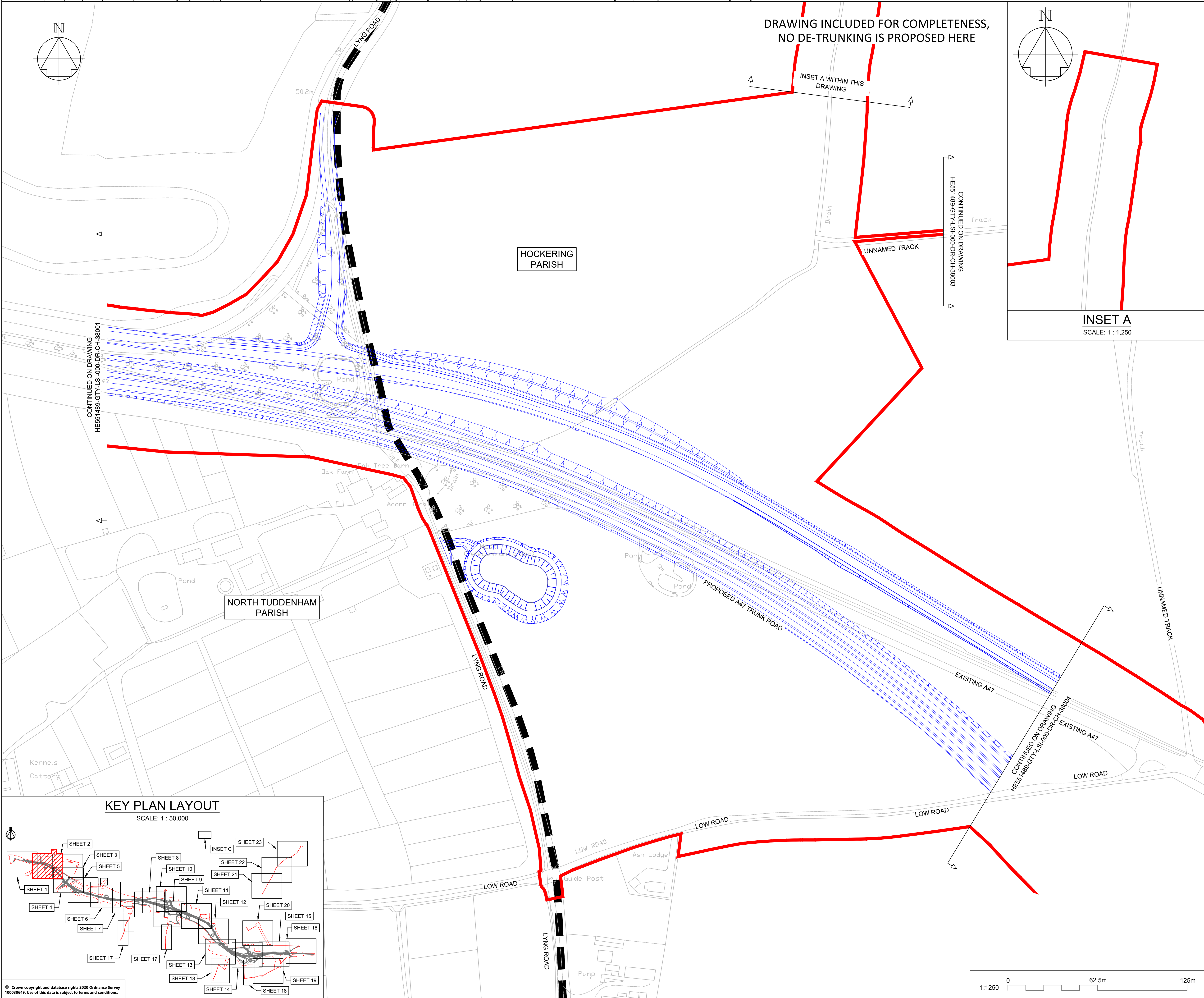
SHEET SIZE A1	SCALE 1:1250	STATUS A3	REVISION C01
-------------------------	------------------------	---------------------	------------------------

DRAWING NUMBER
HE551489-GTY-LSI-000-DR-CH-38001



© Crown copyright and database rights 2020 Ordnance Survey 10003549. Use of this data is subject to terms and conditions.

This drawing should not be relied on or used in circumstances other than those for which it was originally prepared and for which Sweco UK Ltd was commissioned. Sweco UK Ltd accepts no responsibility for this drawing to any party other than the person by whom it was commissioned. This drawing has been prepared on behalf of Galliford Try by Sweco UK Ltd for the titled project or named part thereof and should not be relied upon or used for any other project without an independent check being carried out as to its suitability and prior written authority of Galliford Try being obtained. Sweco UK Ltd accepts no responsibility or liability for the consequences of this drawing being used for a purpose other than the purposes for which it was commissioned. Any person using or relying on this drawing for such other purpose agrees, and will by such use or reliance be taken to confirm his/her agreement, to indemnify Sweco UK Ltd for all loss or damage resulting therefrom.



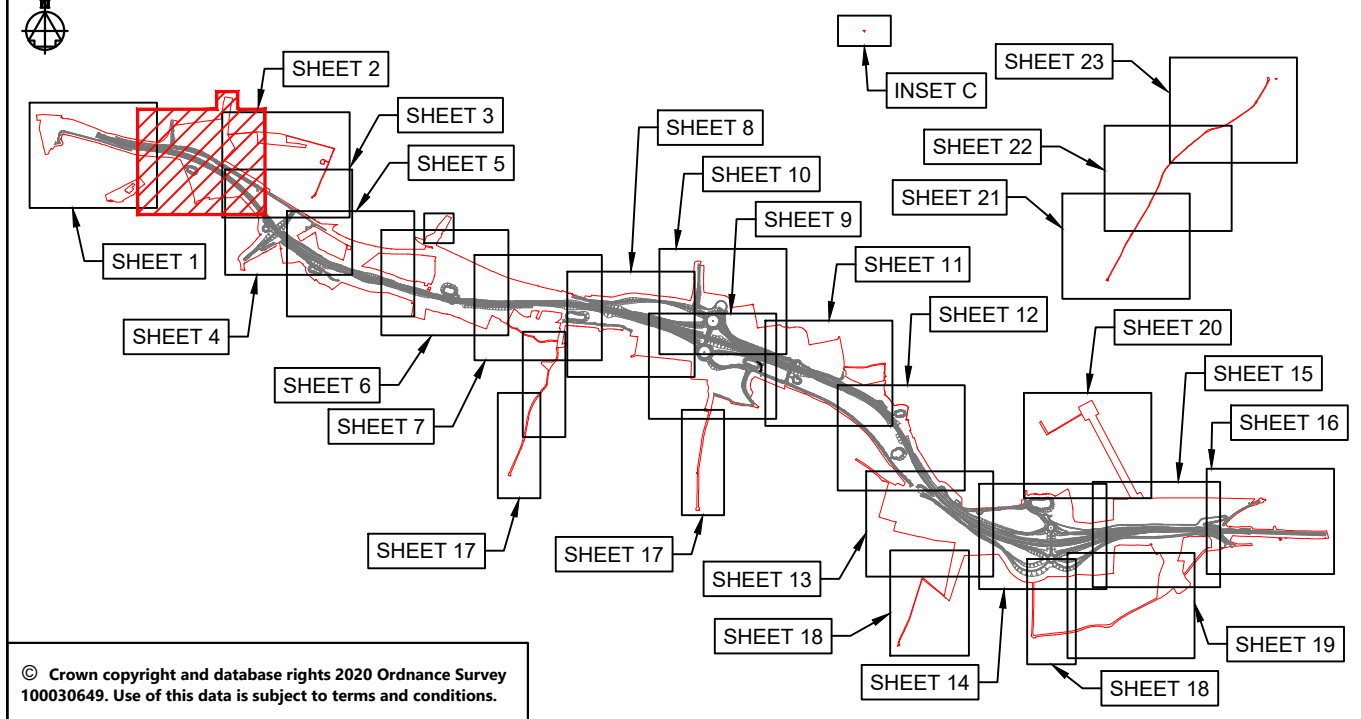
CONTINUED ON DRAWING
HE551489-GTY-LSI-000-DR-CH-38001

INSET A WITHIN THIS
DRAWING

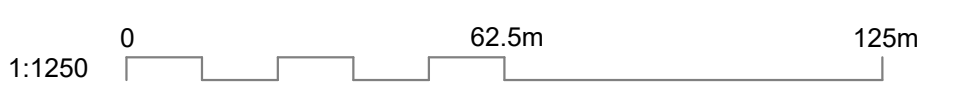
CONTINUED ON DRAWING
HE551489-GTY-LSI-000-DR-CH-38003

KEY PLAN LAYOUT

SCALE: 1 : 50,000

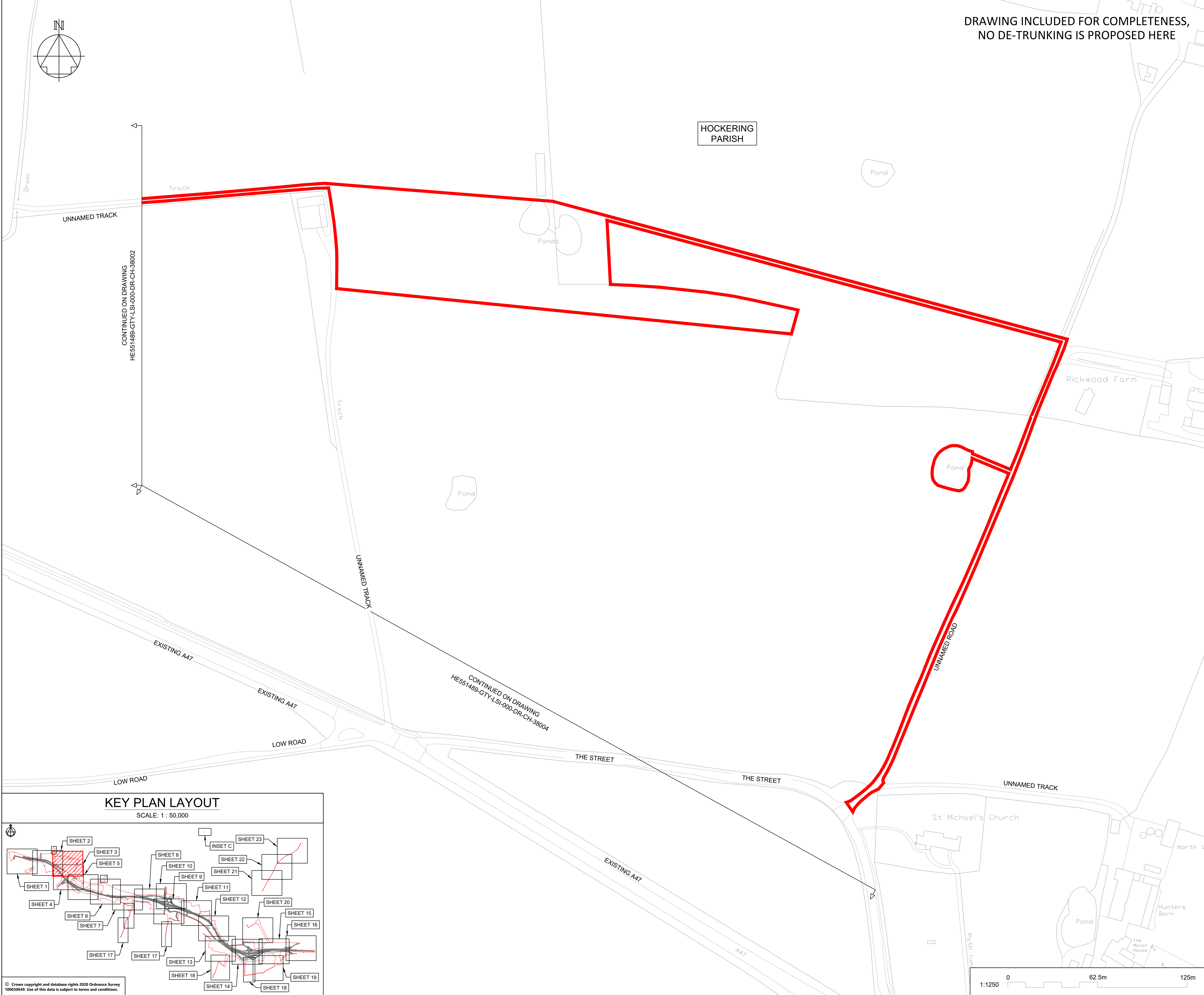


© Crown copyright and database rights 2020 Ordnance Survey 10003549. Use of this data is subject to terms and conditions.



NOTES					
Purpose of use					
FOR DCO SUBMISSION					
Development Consent Order Number / Document					
TR010038/APP/2.13(C)					
1. ALL DIMENSIONS ARE IN METRES UNLESS STATED OTHERWISE.					
2. PLANS SHOW THE EXTENT OF THE EXISTING A47 TRUNK ROAD WHICH IS TO BE DE-TRUNKED (I.E. IT WILL NO LONGER HAVE TRUNK ROAD STATUS) AND WHICH WILL COME UNDER THE CONTROL OF NORFOLK COUNTY COUNCIL AS THE LOCAL HIGHWAY AUTHORITY.					
KEY TO SYMBOLS					
	ORDER LIMITS				
	AREA NOT INCLUDED IN THE ORDER LIMITS				
	SCHEME ALIGNMENT				
	SCHEME DESIGN				
	HIGHWAY TO BE DE-TRUNKED				
	PARISH BOUNDARY				
P01	21/10/20	DRAFT ISSUE		AKno	MR MR
P02	25/02/21	DCO SUBMISSION		JWa	JHar MR
C01	25/02/21	DCO SUBMISSION		JWa	JHar MR
P03	14/12/21	DEADLINE 6 ISSUE		JL	MR MR
C02	14/12/21	DEADLINE 6 ISSUE		JL	MR MR
REV	DATE	REVISION NOTE		ORG	CHKD APPD
DESIGNER					
CONTRACTOR					
CLIENT					
PROJECT TITLE					
A47 NORTH TUDDENHAM TO EASTON DUALLING					
PROJECT STAGE					
PCF STAGE 4					
DRAWING TITLE					
DE-TRUNKING PLANS REGULATIONS 5(2)(o) SHEET 2 OF 23					
SUITABILITY					
AUTHORISED AS STAGE 3 COMPLETED					
SHEET SIZE	SCALE	STATUS	REVISION		
A1	1:1250	A3	C02		
DRAWING NUMBER					
HE551489-GTY-LSI-000-DR-CH-38002					

This drawing should not be relied on or used in circumstances other than those for which it was originally prepared and for which Sweco UK Ltd was commissioned. Sweco UK Ltd accepts no responsibility for this drawing to any party other than the person by whom it was commissioned. This drawing has been prepared on behalf of Galliford Try by Sweco UK Ltd for the titled project or named part thereof and should not be relied upon or used for any other project without an independent check being carried out as to its suitability and prior written authority of Galliford Try being obtained. Sweco UK Ltd accepts no responsibility or liability for the consequences of this drawing being used for a purpose other than the purposes for which it was commissioned. Any person using or relying on this drawing for such other purpose agrees, and will by such use or reliance be taken to confirm his/her agreement, to indemnify Sweco UK Ltd for all loss or damage resulting therefrom.



DRAWING INCLUDED FOR COMPLETENESS,
NO DE-TRUNKING IS PROPOSED HERE

NOTES

Purpose of use
FOR DCO SUBMISSION

Development Consent Order Number / Document
TR010038/APP/2.13(D)

- ALL DIMENSIONS ARE IN METRES UNLESS STATED OTHERWISE.
- PLANS SHOW THE EXTENT OF THE EXISTING A47 TRUNK ROAD WHICH IS TO BE DE-TRUNKED (I.E. IT WILL NO LONGER HAVE TRUNK ROAD STATUS) AND WHICH WILL COME UNDER THE CONTROL OF NORFOLK COUNTY COUNCIL AS THE LOCAL HIGHWAY AUTHORITY.

KEY TO SYMBOLS

- ORDER LIMITS
- AREA NOT INCLUDED IN THE ORDER LIMITS
- SCHEME ALIGNMENT
- SCHEME DESIGN
- HIGHWAY TO BE DE-TRUNKED
- PARISH BOUNDARY

REV	DATE	REVISION NOTE	ORG	CHKD	APPD
P01	21/10/20	DRAFT ISSUE	AKno	MR	MR
P02	25/02/21	DCO SUBMISSION	JWa	JHar	MR
C01	25/02/21	DCO SUBMISSION	JWa	JHar	MR

DESIGNER
SWECO

CONTRACTOR
GallifordTry

CLIENT
highways england

PROJECT TITLE
A47 NORTH TUDDENHAM TO EASTON DUALLING

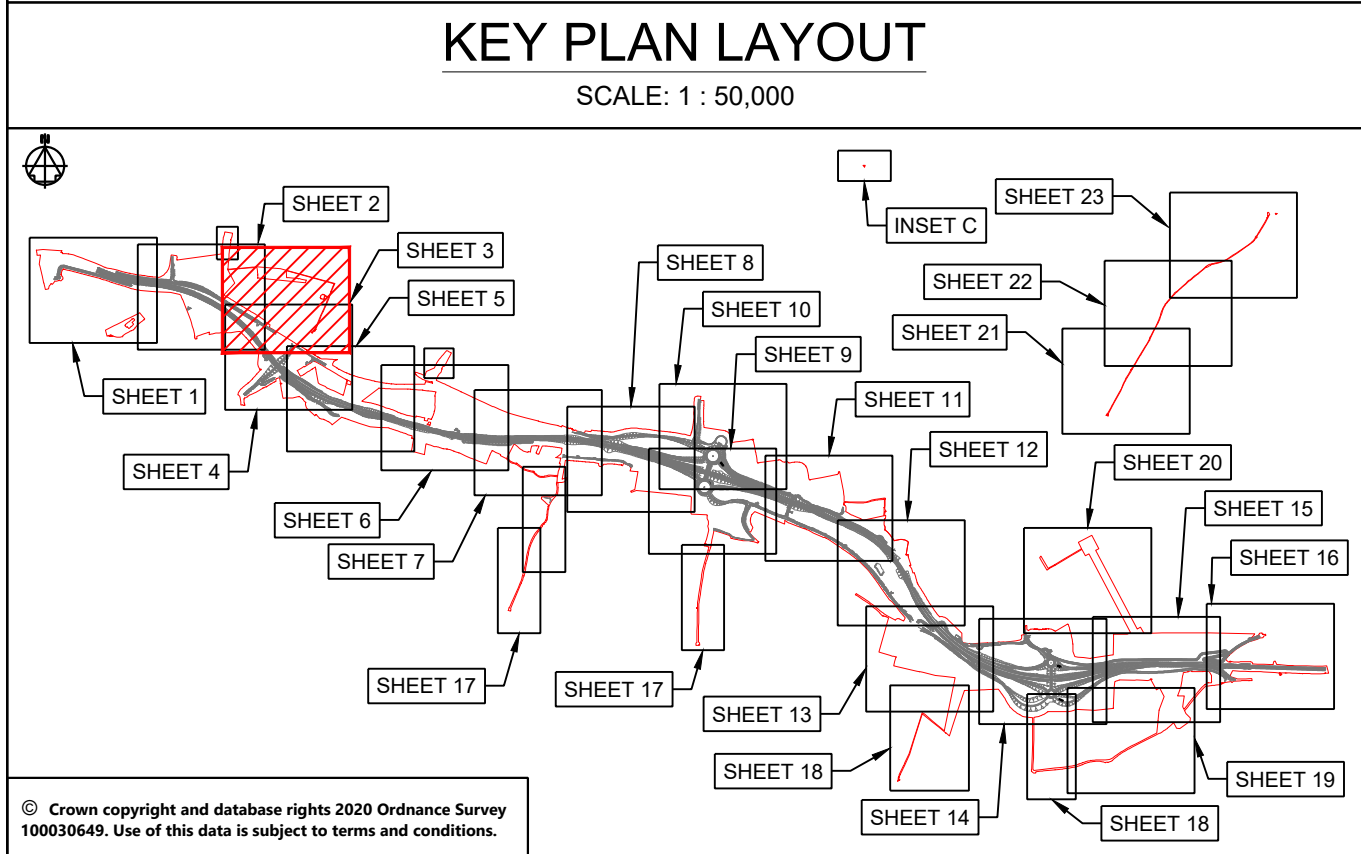
PROJECT STAGE
PCF STAGE 3

DRAWING TITLE
DE-TRUNKING PLANS REGULATIONS 5(2)(o) SHEET 3 OF 23

SUITABILITY
AUTHORISED AS STAGE 3 COMPLETED

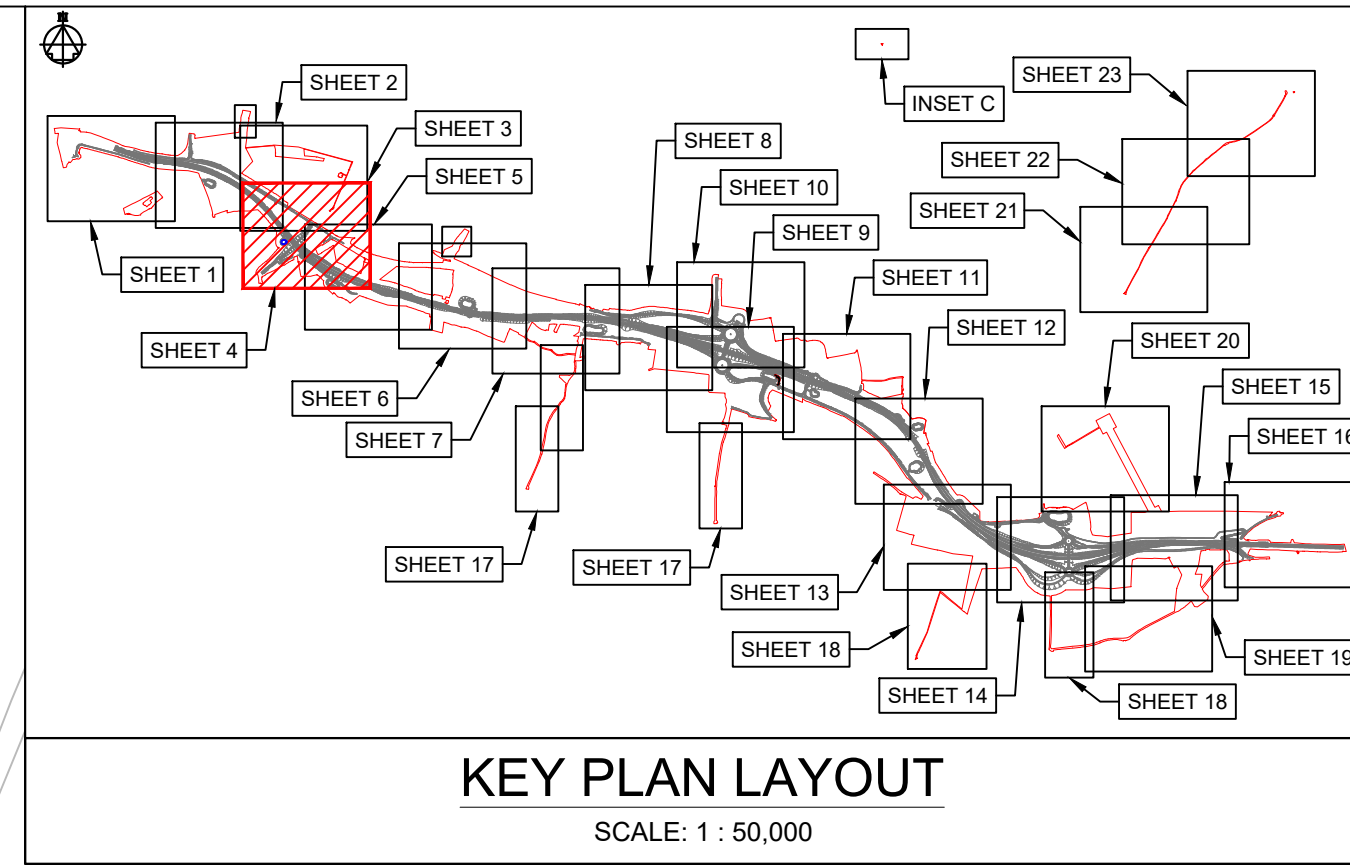
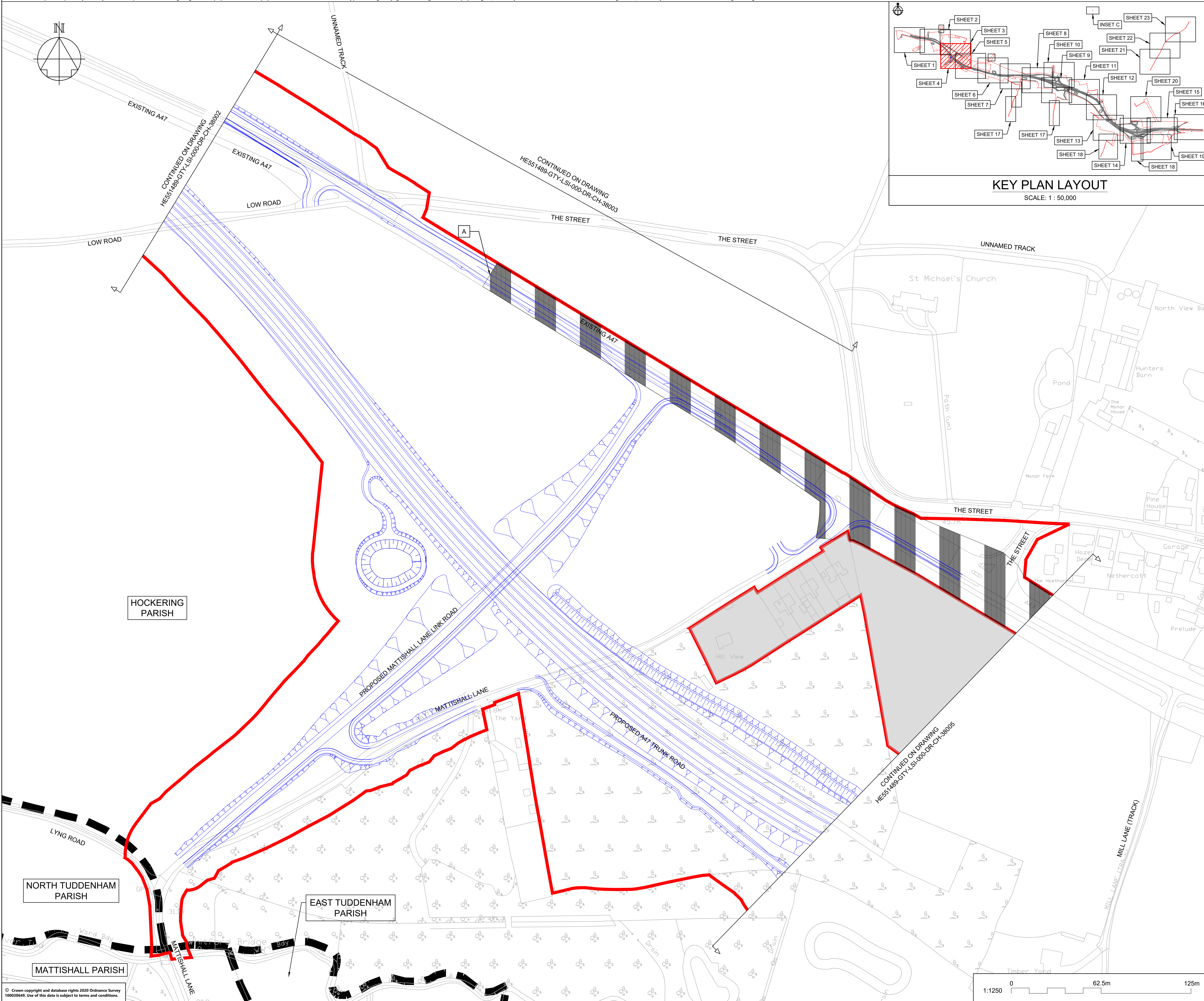
SHEET SIZE	SCALE	STATUS	REVISION
A1	1:1250	A3	C01

DRAWING NUMBER
HE551489-GTY-LSI-000-DR-CH-38003



© Crown copyright and database rights 2020 Ordnance Survey 10003549. Use of this data is subject to terms and conditions.

This drawing should not be relied on or used in circumstances other than those for which it was originally prepared and for which Sweco UK Ltd was commissioned. Sweco UK Ltd accepts no responsibility for this drawing to any party other than the person by whom it was commissioned. This drawing has been prepared on behalf of Galliford Try by Sweco UK Ltd for the tiled project or named part thereof and should not be relied upon or used for any other project without an independent check being carried out as to its suitability and prior written authority of Galliford Try being obtained. Sweco UK Ltd accepts no responsibility or liability for the consequences of this drawing being used for a purpose other than the purposes for which it was commissioned. Any person using or relying on this drawing for such other purpose agrees, and will by such use or reliance be taken to confirm his/her agreement, to indemnify Sweco UK Ltd for all loss or damage resulting therefrom.



NOTES

Purpose of use
FOR DCO SUBMISSION

Development Consent Order Number / Document
TR010038/APP/2.13(E)

- ALL DIMENSIONS ARE IN METRES UNLESS STATED OTHERWISE.
- PLANS SHOW THE EXTENT OF THE EXISTING A47 TRUNK ROAD WHICH IS TO BE DE-TRUNKED (I.E. IT WILL NO LONGER HAVE TRUNK ROAD STATUS) AND WHICH WILL COME UNDER THE CONTROL OF NORFOLK COUNTY COUNCIL AS THE LOCAL HIGHWAY AUTHORITY.

KEY TO SYMBOLS

- ORDER LIMITS
- AREA NOT INCLUDED IN THE ORDER LIMITS
- SCHEME ALIGNMENT
- SCHEME DESIGN
- HIGHWAY TO BE DE-TRUNKED
- PARISH BOUNDARY

REV	DATE	REVISION NOTE	ORG	CHKD	APPD
P01	21/10/20	DRAFT ISSUE	AKno	MR	MR
P02	25/02/21	DCO SUBMISSION	JWa	JHar	MR
C01	25/02/21	DCO SUBMISSION	JWa	JHar	MR
P03	14/12/21	DEADLINE 6 ISSUE	JL	MR	MR
C02	14/12/21	DEADLINE 6 ISSUE	JL	MR	MR

DESIGNER

SWECO

CONTRACTOR

GallifordTry

CLIENT

**highways
england**

PROJECT TITLE
A47 NORTH TUDDENHAM TO EASTON DUALLING

PROJECT STAGE
PCF STAGE 4

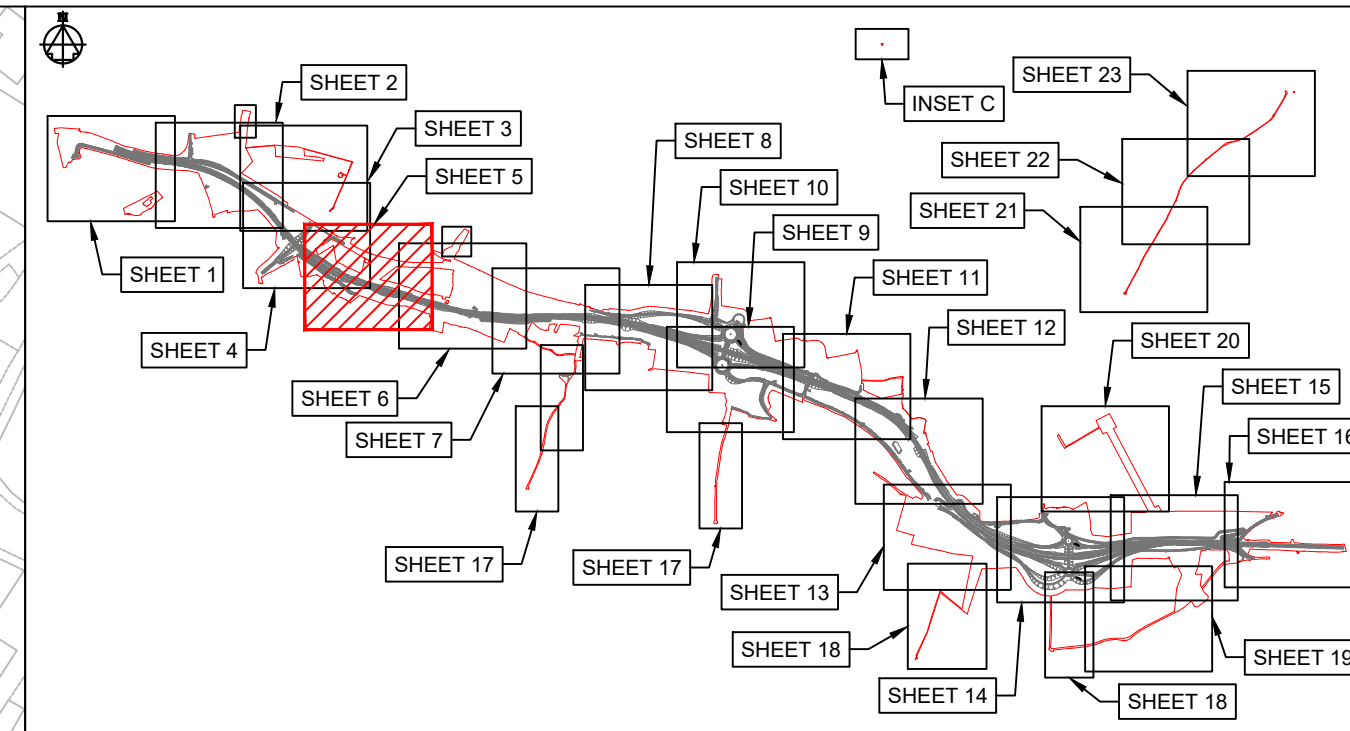
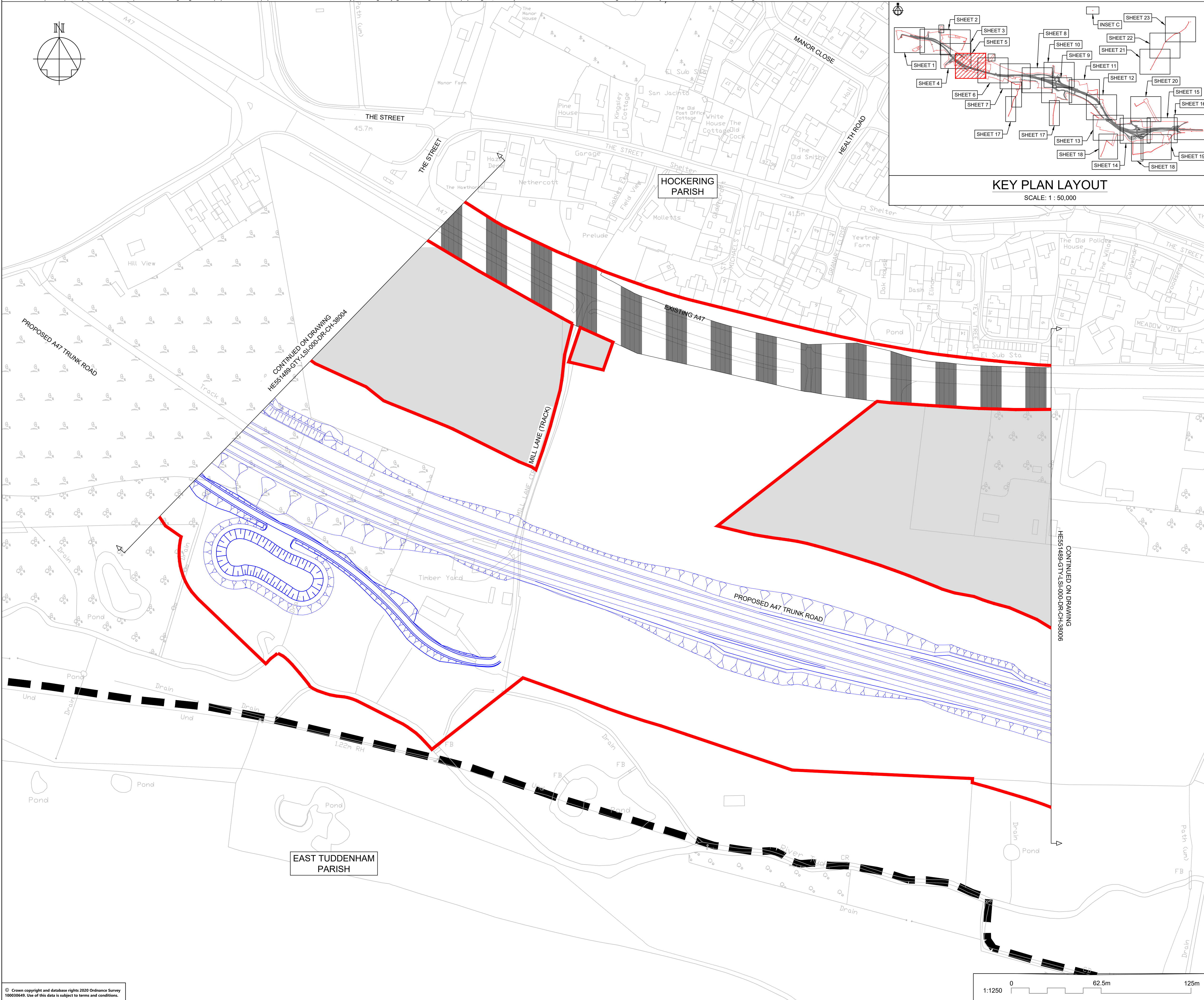
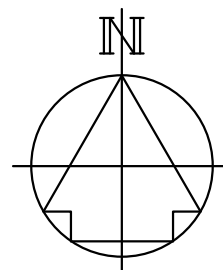
DRAWING TITLE
**DE-TRUNKING PLANS
REGULATIONS 5(2)(o)
SHEET 4 OF 23**

SUITABILITY
AUTHORISED AS STAGE 3 COMPLETED

SHEET SIZE	SCALE	STATUS	REVISION
A1	1:1250	A3	C02

DRAWING NUMBER
HE551489-GTY-LSI-000-DR-CH-38004

This drawing should not be relied on or used in circumstances other than those for which it was originally prepared and for which Sweco UK Ltd was commissioned. Sweco UK Ltd accepts no responsibility for this drawing to any party other than the person by whom it was commissioned. This drawing has been prepared on behalf of Galliford Try by Sweco UK Ltd for the titled project or named part thereof and should not be relied upon or used for any other project without an independent check being carried out as to its suitability and prior written authority of Galliford Try being obtained. Sweco UK Ltd accepts no responsibility or liability for the consequences of this drawing being used for a purpose other than the purposes for which it was commissioned. Any person using or relying on this drawing for such other purpose agrees, and will by such use or reliance be taken to confirm his/her agreement, to indemnify Sweco UK Ltd for all loss or damage resulting therefrom.



KEY PLAN LAYOUT
SCALE: 1 : 50,000

NOTES

Purpose of use
FOR DCO SUBMISSION

Development Consent Order Number / Document
TR010038/APP/2.13(F)

- ALL DIMENSIONS ARE IN METRES UNLESS STATED OTHERWISE.
- PLANS SHOW THE EXTENT OF THE EXISTING A47 TRUNK ROAD WHICH IS TO BE DE-TRUNKED (I.E. IT WILL NO LONGER HAVE TRUNK ROAD STATUS) AND WHICH WILL COME UNDER THE CONTROL OF NORFOLK COUNTY COUNCIL AS THE LOCAL HIGHWAY AUTHORITY.

KEY TO SYMBOLS

- ORDER LIMITS
- AREA NOT INCLUDED IN THE ORDER LIMITS
- SCHEME ALIGNMENT
- SCHEME DESIGN
- HIGHWAY TO BE DE-TRUNKED
- PARISH BOUNDARY

REV	DATE	REVISION NOTE	ORG	CHKD	APPD
P01	21/10/20	DRAFT ISSUE	AKno	MR	MR
P02	25/02/21	DCO SUBMISSION	JWa	JHar	MR
C01	25/02/21	DCO SUBMISSION	JWa	JHar	MR

DESIGNER
SWECO

CONTRACTOR
GallifordTry

CLIENT
highways england

PROJECT TITLE
A47 NORTH TUDDENHAM TO EASTON DUALLING

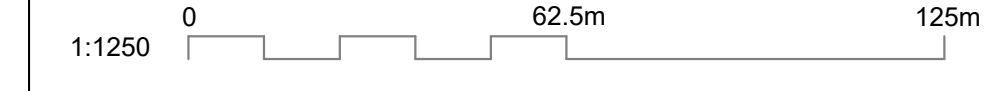
PROJECT STAGE
PCF STAGE 3

DRAWING TITLE
DE-TRUNKING PLANS REGULATIONS 5(2)(o) SHEET 5 OF 23

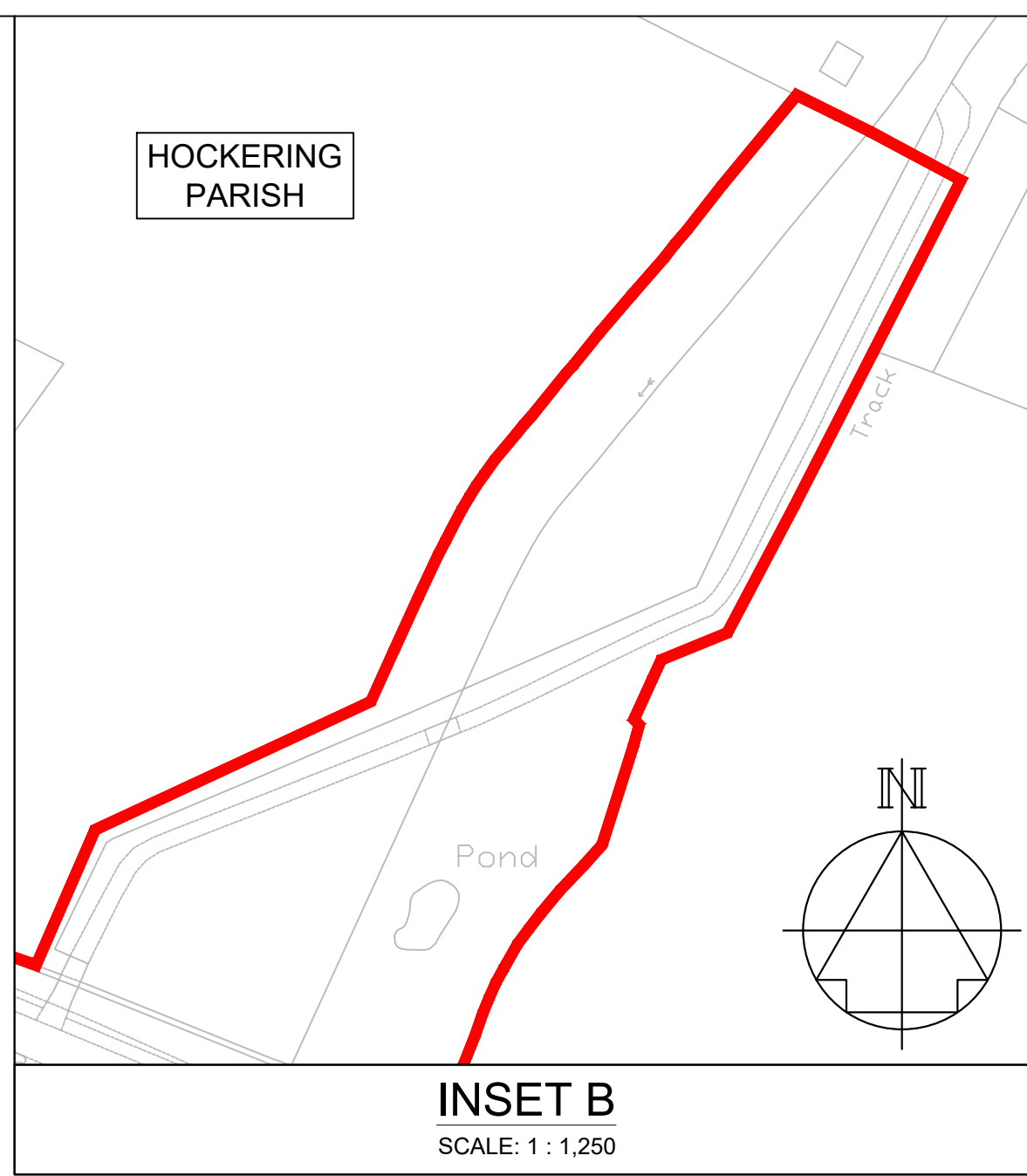
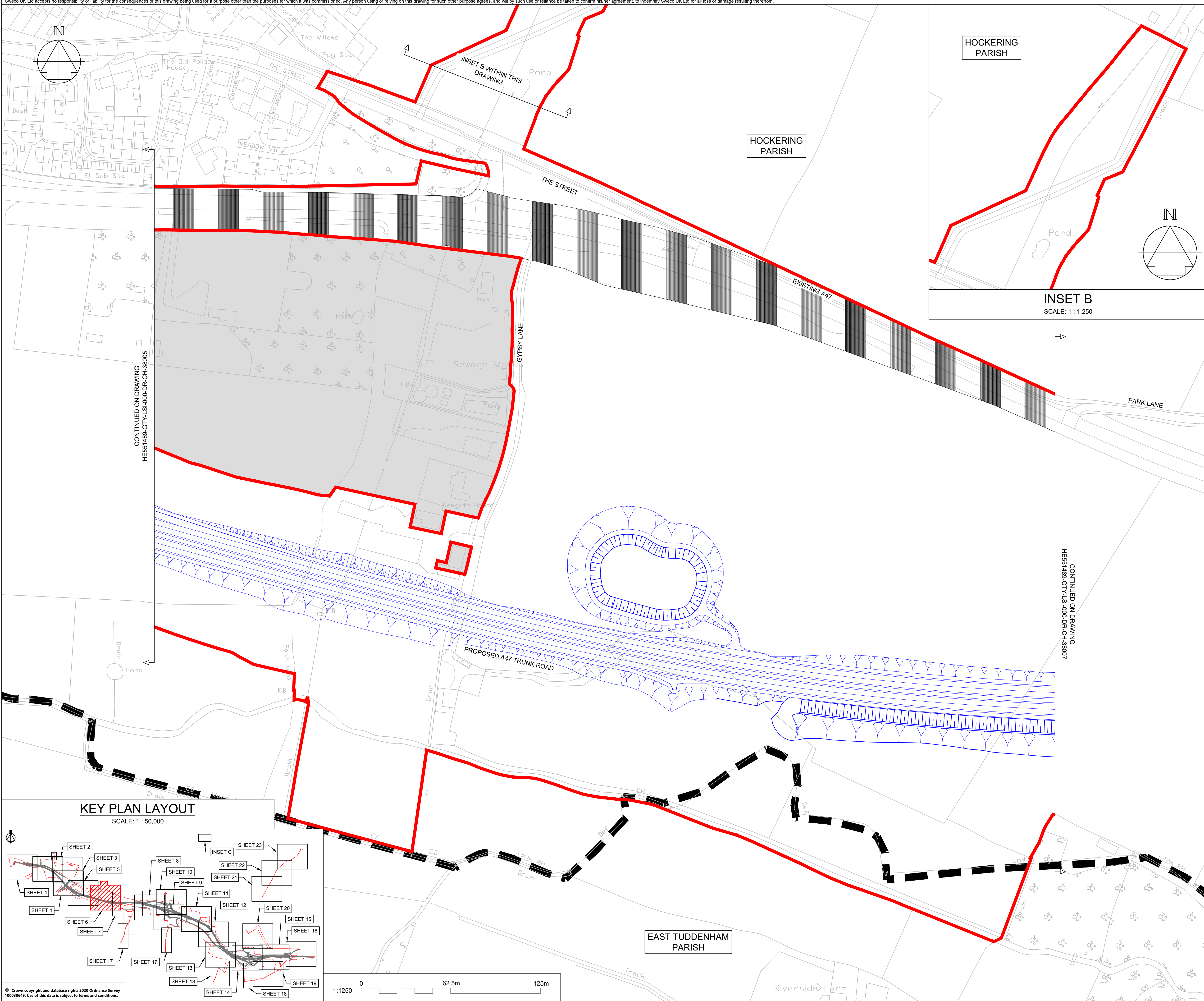
SUITABILITY
AUTHORISED AS STAGE 3 COMPLETED

SHEET SIZE	SCALE	STATUS	REVISION
A1	1:1250	A3	C01

DRAWING NUMBER
HE551489-GTY-LSI-000-DR-CH-38005



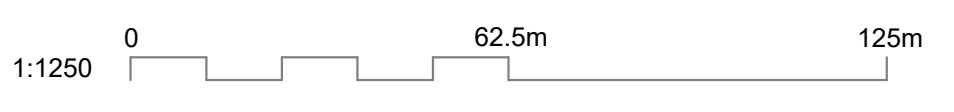
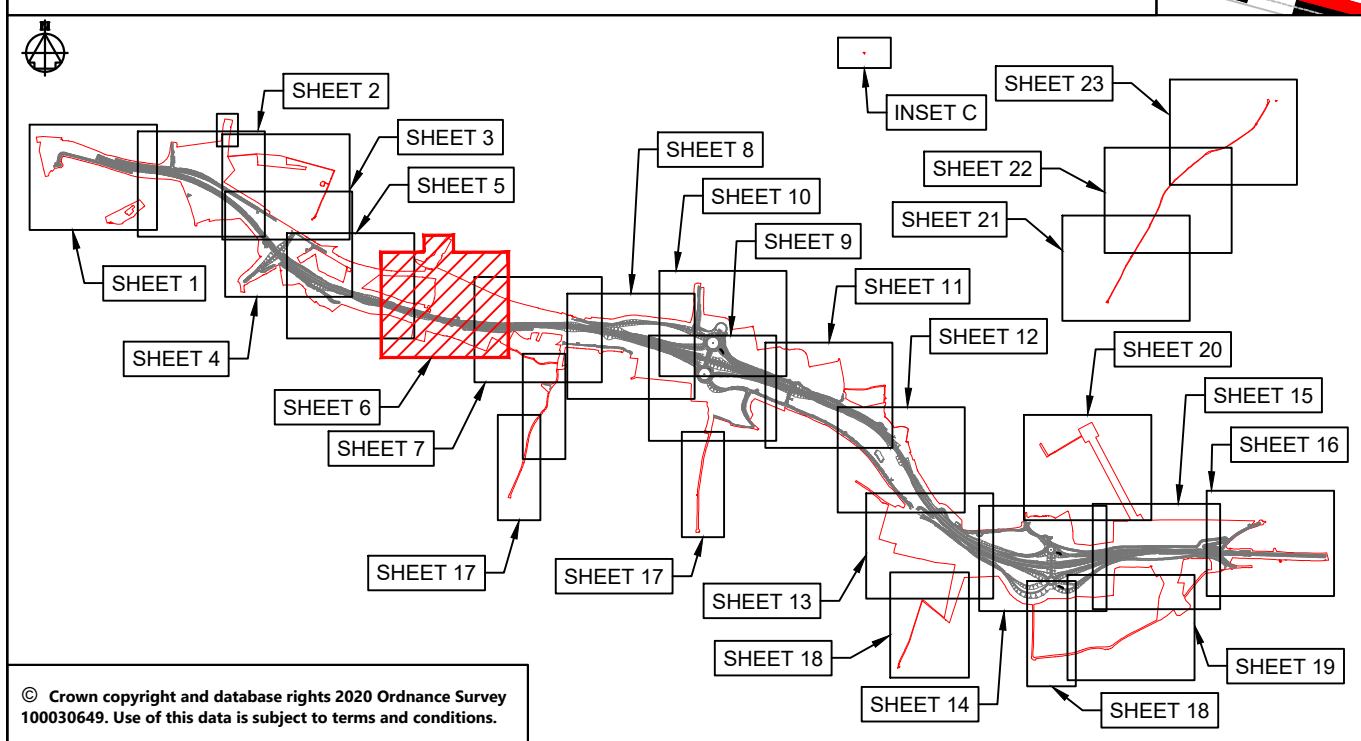
This drawing should not be relied on or used in circumstances other than those for which it was originally prepared and for which Sweco UK Ltd was commissioned. Sweco UK Ltd accepts no responsibility for this drawing to any party other than the person by whom it was commissioned. This drawing has been prepared on behalf of Galliford Try by Sweco UK Ltd for the titled project or named part thereof and should not be relied upon or used for any other project without an independent check being carried out as to its suitability and prior written authority of Galliford Try being obtained. Sweco UK Ltd accepts no responsibility or liability for the consequences of this drawing being used for a purpose other than the purposes for which it was commissioned. Any person using or relying on this drawing for such other purpose agrees, and will by such use or reliance be taken to confirm his/her agreement, to indemnify Sweco UK Ltd for all loss or damage resulting therefrom.



CONTINUED ON DRAWING
HE551489-GTY-LSI-000-DR-CH-38005

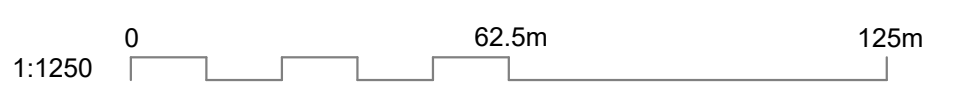
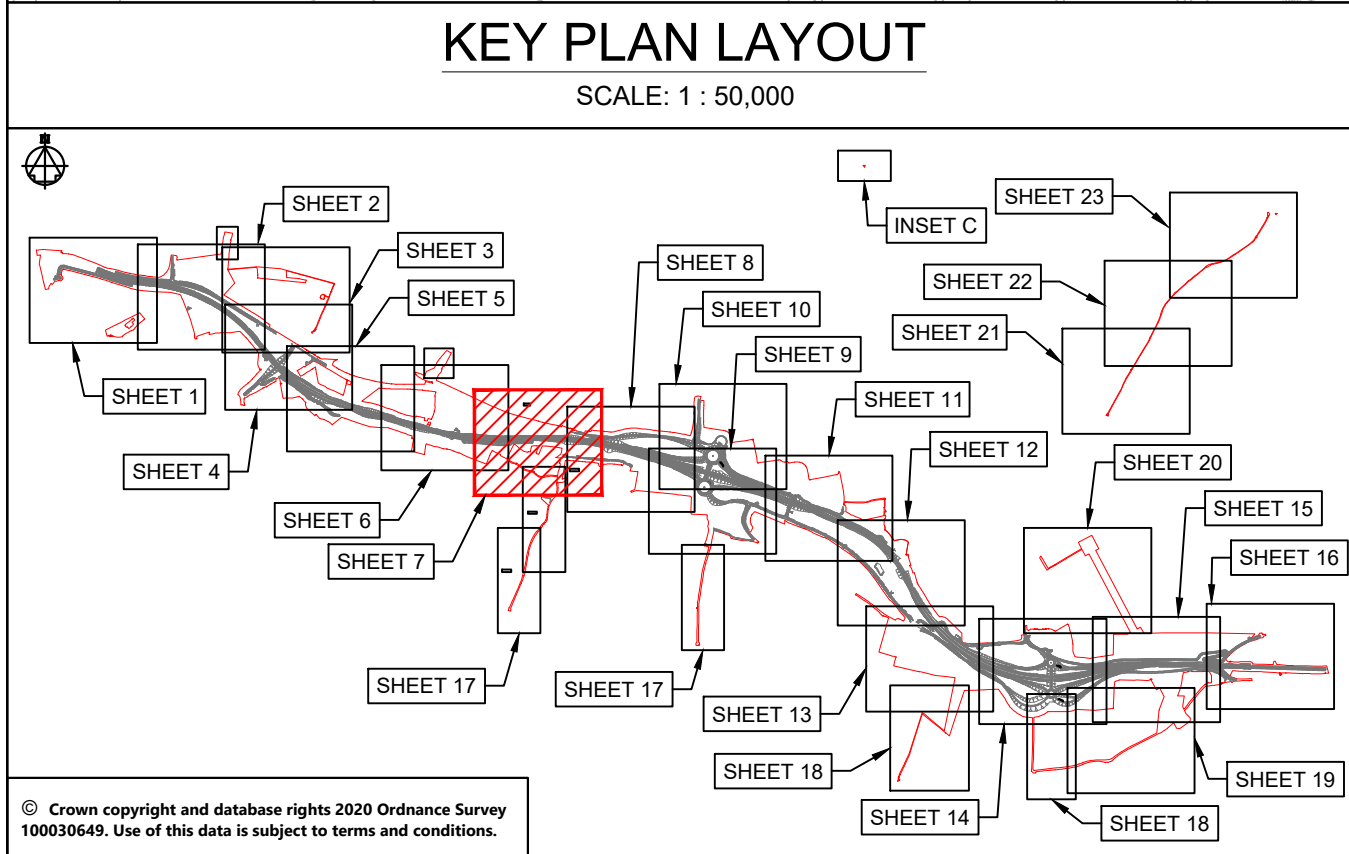
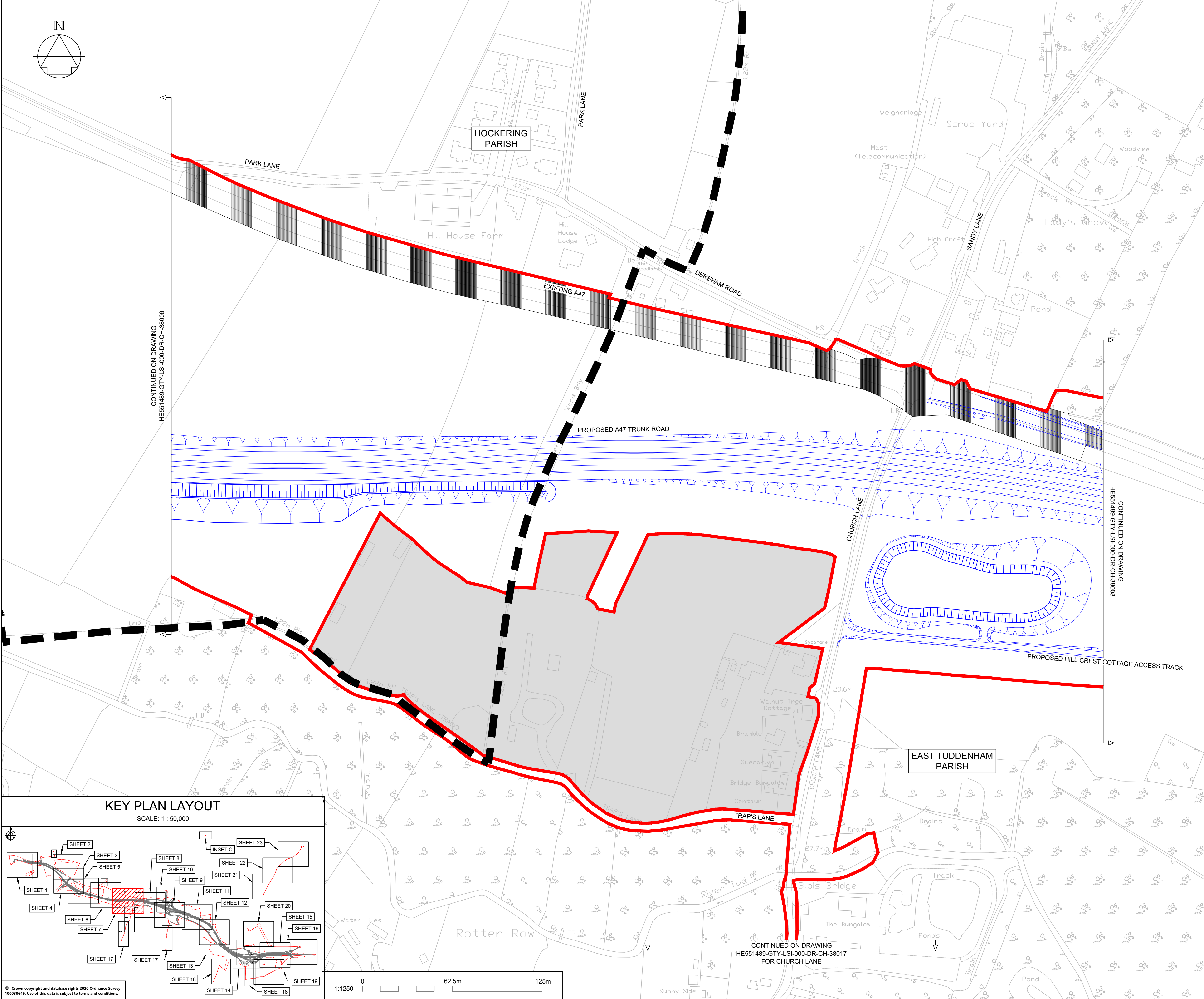
CONTINUED ON DRAWING
HE551489-GTY-LSI-000-DR-CH-38007

KEY PLAN LAYOUT
SCALE: 1 : 50,000



NOTES																													
Purpose of use																													
FOR DCO SUBMISSION																													
Development Consent Order Number / Document																													
TR010038/APP/2.13(G)																													
1. ALL DIMENSIONS ARE IN METRES UNLESS STATED OTHERWISE.																													
2. PLANS SHOW THE EXTENT OF THE EXISTING A47 TRUNK ROAD WHICH IS TO BE DE-TRUNKED (I.E. IT WILL NO LONGER HAVE TRUNK ROAD STATUS) AND WHICH WILL COME UNDER THE CONTROL OF NORFOLK COUNTY COUNCIL AS THE LOCAL HIGHWAY AUTHORITY.																													
KEY TO SYMBOLS																													
	ORDER LIMITS																												
	AREA NOT INCLUDED IN THE ORDER LIMITS																												
	SCHEME ALIGNMENT																												
	SCHEME DESIGN																												
	HIGHWAY TO BE DE-TRUNKED																												
	PARISH BOUNDARY																												
<table border="1"> <thead> <tr> <th>REV</th> <th>DATE</th> <th>REVISION NOTE</th> <th>ORG</th> <th>CHKD</th> <th>APPD</th> </tr> </thead> <tbody> <tr> <td>P01</td> <td>21/10/20</td> <td>DRAFT ISSUE</td> <td>AKno</td> <td>MR</td> <td>MR</td> </tr> <tr> <td>P02</td> <td>25/02/21</td> <td>DCO SUBMISSION</td> <td>JWa</td> <td>JHar</td> <td>MR</td> </tr> <tr> <td>C01</td> <td>25/02/21</td> <td>DCO SUBMISSION</td> <td>JWa</td> <td>JHar</td> <td>MR</td> </tr> </tbody> </table>						REV	DATE	REVISION NOTE	ORG	CHKD	APPD	P01	21/10/20	DRAFT ISSUE	AKno	MR	MR	P02	25/02/21	DCO SUBMISSION	JWa	JHar	MR	C01	25/02/21	DCO SUBMISSION	JWa	JHar	MR
REV	DATE	REVISION NOTE	ORG	CHKD	APPD																								
P01	21/10/20	DRAFT ISSUE	AKno	MR	MR																								
P02	25/02/21	DCO SUBMISSION	JWa	JHar	MR																								
C01	25/02/21	DCO SUBMISSION	JWa	JHar	MR																								
DESIGNER																													
CONTRACTOR																													
CLIENT																													
PROJECT TITLE																													
A47 NORTH TUDDENHAM TO EASTON DUALLING																													
PROJECT STAGE																													
PCF STAGE 3																													
DRAWING TITLE																													
DE-TRUNKING PLANS REGULATIONS 5(2)(o) SHEET 6 OF 23																													
SUITABILITY																													
AUTHORISED AS STAGE 3 COMPLETED																													
SHEET SIZE	SCALE	STATUS	REVISION																										
A1	1:1250	A3	C01																										
DRAWING NUMBER																													
HE551489-GTY-LSI-000-DR-CH-38006																													

This drawing should not be relied on or used in circumstances other than those for which it was originally prepared and for which Sweco UK Ltd was commissioned. Sweco UK Ltd accepts no responsibility for this drawing to any party other than the person by whom it was commissioned. This drawing has been prepared on behalf of Galliford Try by Sweco UK Ltd for the filed project or named part thereof and should not be relied upon or used for any other project without an independent check being carried out as to its suitability and prior written authority of Galliford Try being obtained. Sweco UK Ltd accepts no responsibility or liability for the consequences of this drawing being used for a purpose other than the purposes for which it was commissioned. Any person using or relying on this drawing for such other purpose agrees, and will by such use or reliance be taken to confirm his/her agreement, to indemnify Sweco UK Ltd for all loss or damage resulting therefrom.



NOTES

Purpose of use
FOR DCO SUBMISSION

Development Consent Order Number / Document
TR010038/APP/2.13(H)

- ALL DIMENSIONS ARE IN METRES UNLESS STATED OTHERWISE.
- PLANS SHOW THE EXTENT OF THE EXISTING A47 TRUNK ROAD WHICH IS TO BE DE-TRUNKED (I.E. IT WILL NO LONGER HAVE TRUNK ROAD STATUS) AND WHICH WILL COME UNDER THE CONTROL OF NORFOLK COUNTY COUNCIL AS THE LOCAL HIGHWAY AUTHORITY.

KEY TO SYMBOLS

- ORDER LIMITS
- AREA NOT INCLUDED IN THE ORDER LIMITS
- SCHEME ALIGNMENT
- SCHEME DESIGN
- HIGHWAY TO BE DE-TRUNKED
- PARISH BOUNDARY

P01	21/10/20	DRAFT ISSUE	AKno	MR	MR
P02	25/02/21	DCO SUBMISSION	JWa	JHar	MR
C01	25/02/21	DCO SUBMISSION	JWa	JHar	MR
REV	DATE	REVISION NOTE	ORG	CHKD	APPD

DESIGNER
SWECO

CONTRACTOR
GallifordTry

CLIENT
highways england

PROJECT TITLE
A47 NORTH TUDDENHAM TO EASTON DULLING

PROJECT STAGE
PCF STAGE 3

DRAWING TITLE
DE-TRUNKING PLANS REGULATIONS 5(2)(o) SHEET 7 OF 23

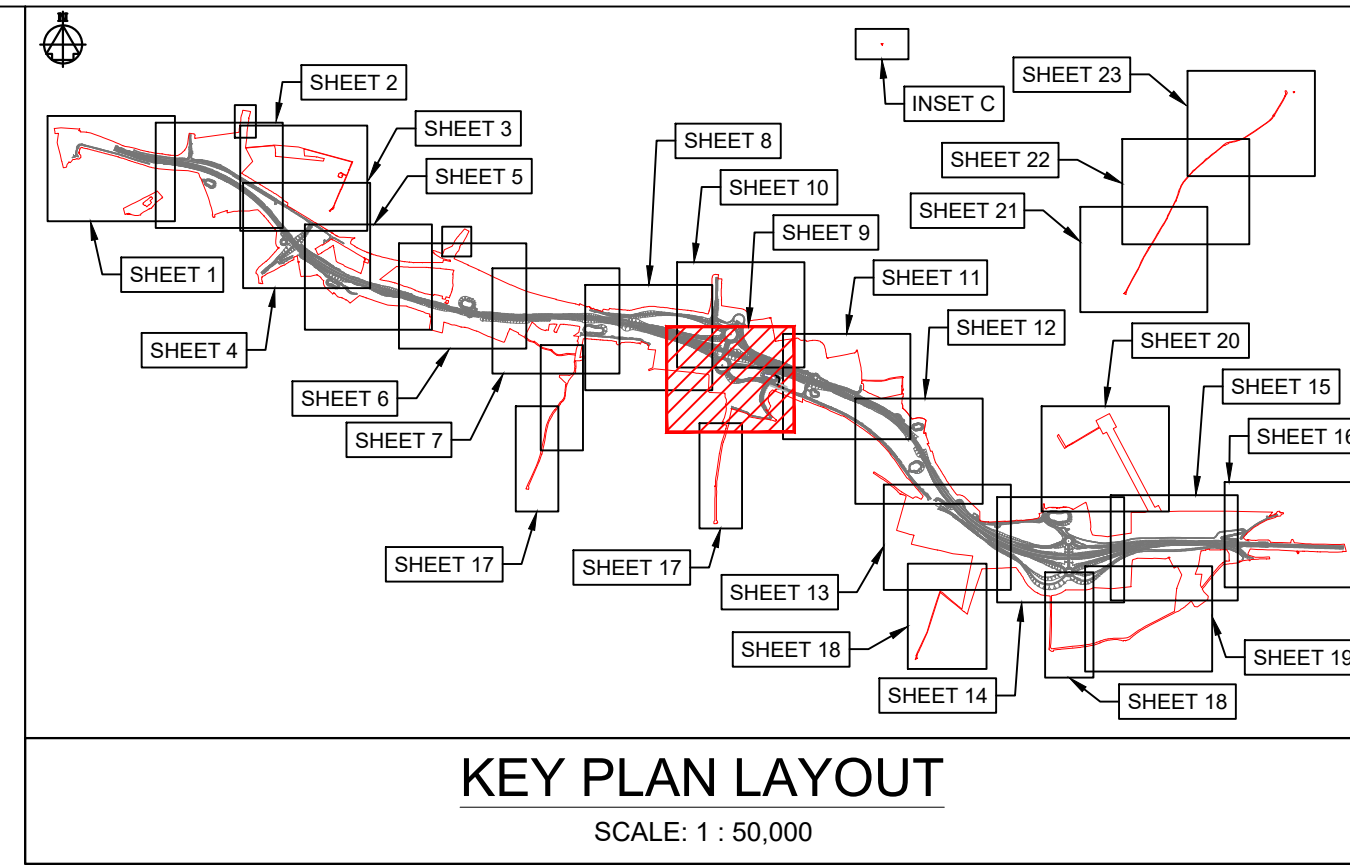
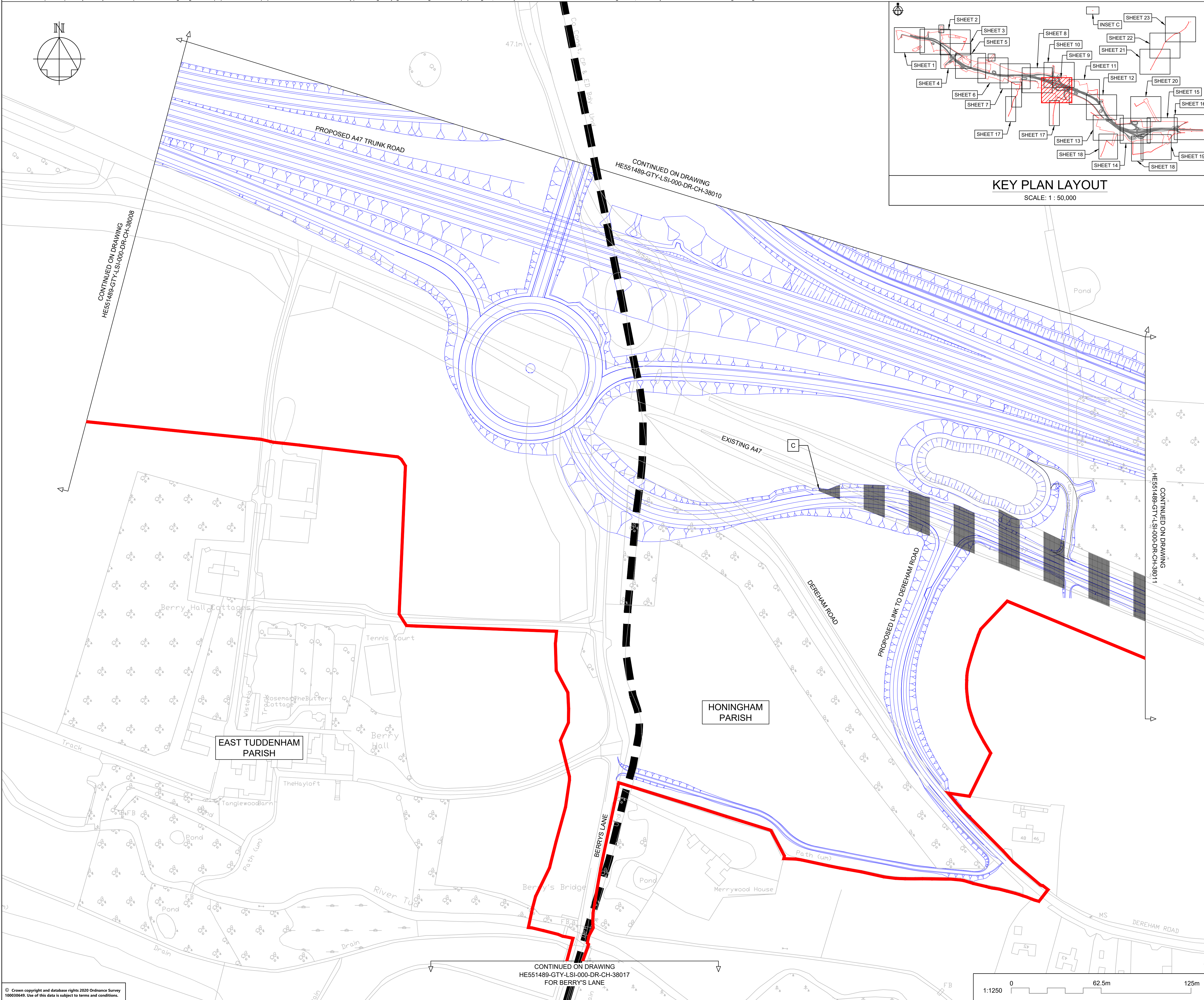
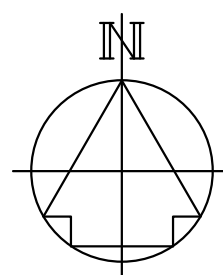
SUITABILITY
AUTHORISED AS STAGE 3 COMPLETED

SHEET SIZE A1	SCALE 1:1250	STATUS A3	REVISION C01
-------------------------	------------------------	---------------------	------------------------

DRAWING NUMBER
HE551489-GTY-LSI-000-DR-CH-38007

© Crown copyright and database rights 2020 Ordnance Survey 10003549. Use of this data is subject to terms and conditions.

This drawing should not be relied on or used in circumstances other than those for which it was originally prepared and for which Sweco UK Ltd was commissioned. Sweco UK Ltd accepts no responsibility for this drawing to any party other than the person by whom it was commissioned. This drawing has been prepared on behalf of Galliford Try by Sweco UK Ltd for the titled project or named part thereof and should not be relied upon or used for any other project without an independent check being carried out as to its suitability and prior written authority of Galliford Try being obtained. Sweco UK Ltd accepts no responsibility or liability for the consequences of this drawing being used for a purpose other than the purposes for which it was commissioned. Any person using or relying on this drawing for such other purpose agrees, and will by such use or reliance be taken to confirm his/her agreement, to indemnify Sweco UK Ltd for all loss or damage resulting therefrom.



KEY PLAN LAYOUT
SCALE: 1 : 50,000

NOTES

Purpose of use
FOR DCO SUBMISSION

Development Consent Order Number / Document
TR010038/APP/2.13(J)

- ALL DIMENSIONS ARE IN METRES UNLESS STATED OTHERWISE.
- PLANS SHOW THE EXTENT OF THE EXISTING A47 TRUNK ROAD WHICH IS TO BE DE-TRUNKED (I.E. IT WILL NO LONGER HAVE TRUNK ROAD STATUS) AND WHICH WILL COME UNDER THE CONTROL OF NORFOLK COUNTY COUNCIL AS THE LOCAL HIGHWAY AUTHORITY.

KEY TO SYMBOLS

- ORDER LIMITS
- AREA NOT INCLUDED IN THE ORDER LIMITS
- SCHEME ALIGNMENT
- SCHEME DESIGN
- HIGHWAY TO BE DE-TRUNKED
- PARISH BOUNDARY

REV	DATE	REVISION NOTE	ORG	CHKD	APPD
P01	21/10/20	DRAFT ISSUE			
P02	25/02/21	DCO SUBMISSION			
C01	25/02/21	DCO SUBMISSION			
P03	01/10/21	DCO DEADLINE 3			
C02	01/10/21	DCO DEADLINE 3			
P04	14/12/21	DEADLINE 6 ISSUE			
C03	14/12/21	DEADLINE 6 ISSUE			

DESIGNER
SWECO

CONTRACTOR
GallifordTry

CLIENT
highways england

PROJECT TITLE
A47 NORTH TUDDENHAM TO EASTON DUALLING

PROJECT STAGE
PCF STAGE 4

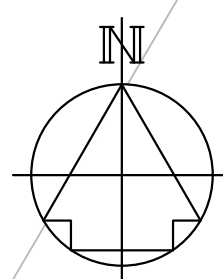
DRAWING TITLE
DE-TRUNKING PLANS REGULATIONS 5(2)(o) SHEET 9 OF 23

SUITABILITY
AUTHORISED AS STAGE 3 COMPLETED

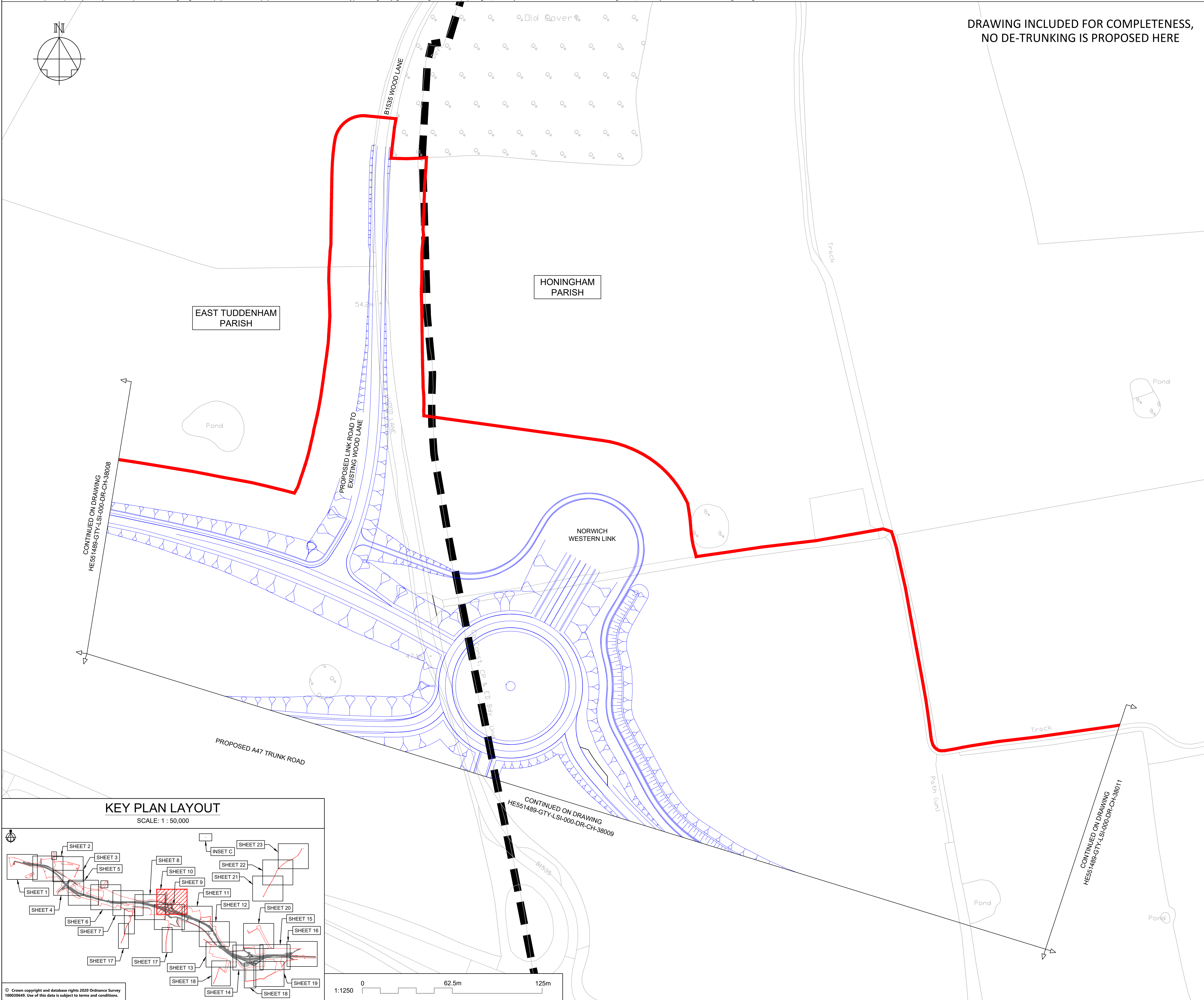
SHEET SIZE	SCALE	STATUS	REVISION
A1	1:1250	A3	C03

DRAWING NUMBER
HE551489-GTY-LSI-000-DR-CH-38009

This drawing should not be relied on or used in circumstances other than those for which it was originally prepared and for which Sweco UK Ltd was commissioned. Sweco UK Ltd accepts no responsibility for this drawing to any party other than the person by whom it was commissioned. This drawing has been prepared on behalf of Galliford Try by Sweco UK Ltd for the titled project or named part thereof and should not be relied upon or used for any other project without an independent check being carried out as to its suitability and prior written authority of Galliford Try being obtained. Sweco UK Ltd accepts no responsibility or liability for the consequences of this drawing being used for a purpose other than the purposes for which it was commissioned. Any person using or relying on this drawing for such other purpose agrees, and will by such use or reliance be taken to confirm his/her agreement, to indemnify Sweco UK Ltd for all loss or damage resulting therefrom.



DRAWING INCLUDED FOR COMPLETENESS,
NO DE-TRUNKING IS PROPOSED HERE



NOTES

Purpose of use
FOR DCO SUBMISSION

Development Consent Order Number / Document
TR010038/APP/2.13(K)

- ALL DIMENSIONS ARE IN METRES UNLESS STATED OTHERWISE.
- PLANS SHOW THE EXTENT OF THE EXISTING A47 TRUNK ROAD WHICH IS TO BE DE-TRUNKED (I.E. IT WILL NO LONGER HAVE TRUNK ROAD STATUS) AND WHICH WILL COME UNDER THE CONTROL OF NORFOLK COUNTY COUNCIL AS THE LOCAL HIGHWAY AUTHORITY.

KEY TO SYMBOLS

- ORDER LIMITS
- AREA NOT INCLUDED IN THE ORDER LIMITS
- SCHEME ALIGNMENT
- SCHEME DESIGN
- HIGHWAY TO BE DE-TRUNKED
- PARISH BOUNDARY

P01	21/10/20	DRAFT ISSUE	AKno	MR	MR
P02	25/02/21	DCO SUBMISSION	JWa	JHar	MR
C01	25/02/21	DCO SUBMISSION	JWa	JHar	MR
REV	DATE	REVISION NOTE	ORG	CHKD	APPD

DESIGNER
SWECO

CONTRACTOR
GallifordTry

CLIENT
highways england

PROJECT TITLE
A47 NORTH TUDDENHAM TO EASTON DUALLING

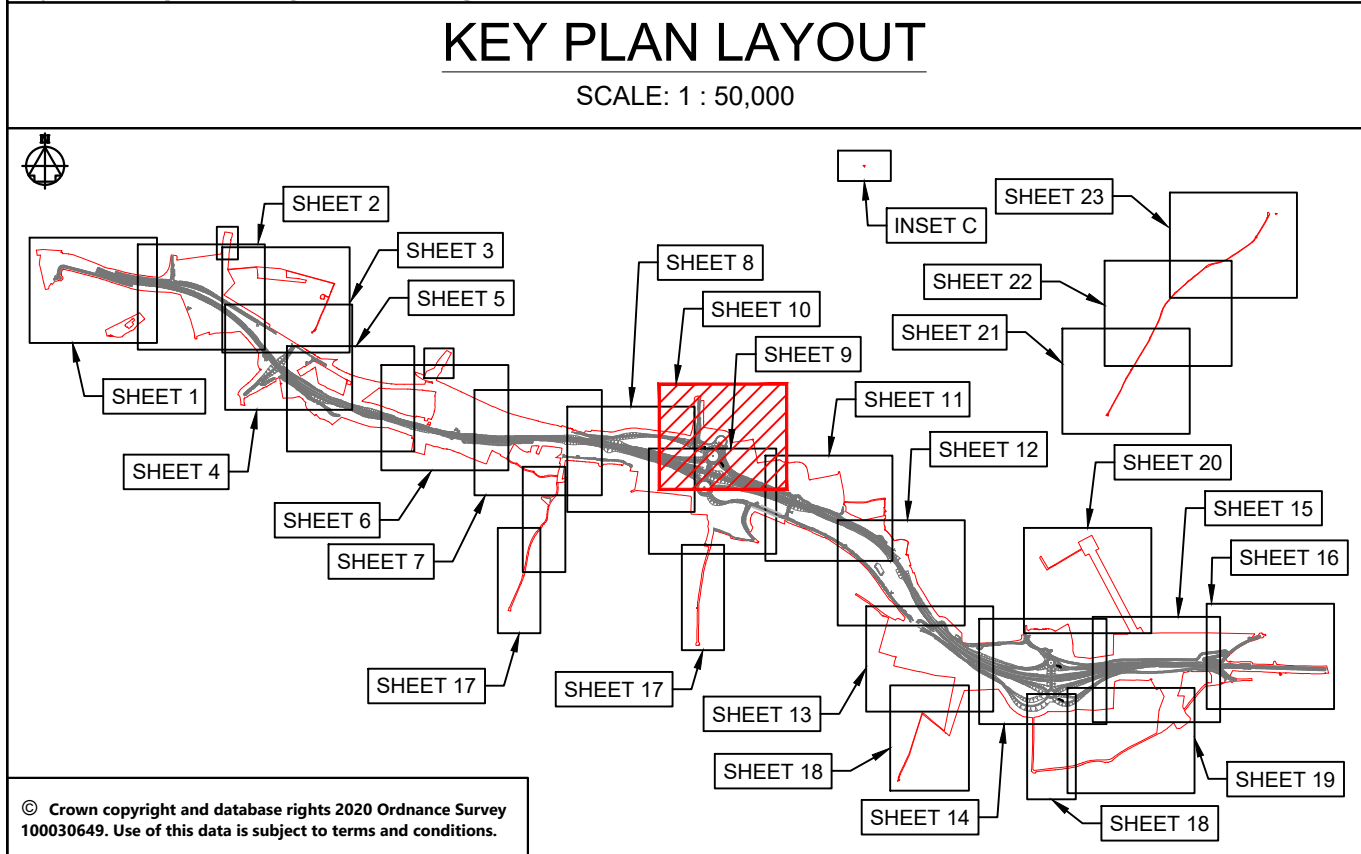
PROJECT STAGE
PCF STAGE 3

DRAWING TITLE
DE-TRUNKING PLANS REGULATIONS 5(2)(o) SHEET 10 OF 23

SUITABILITY
AUTHORISED AS STAGE 3 COMPLETED

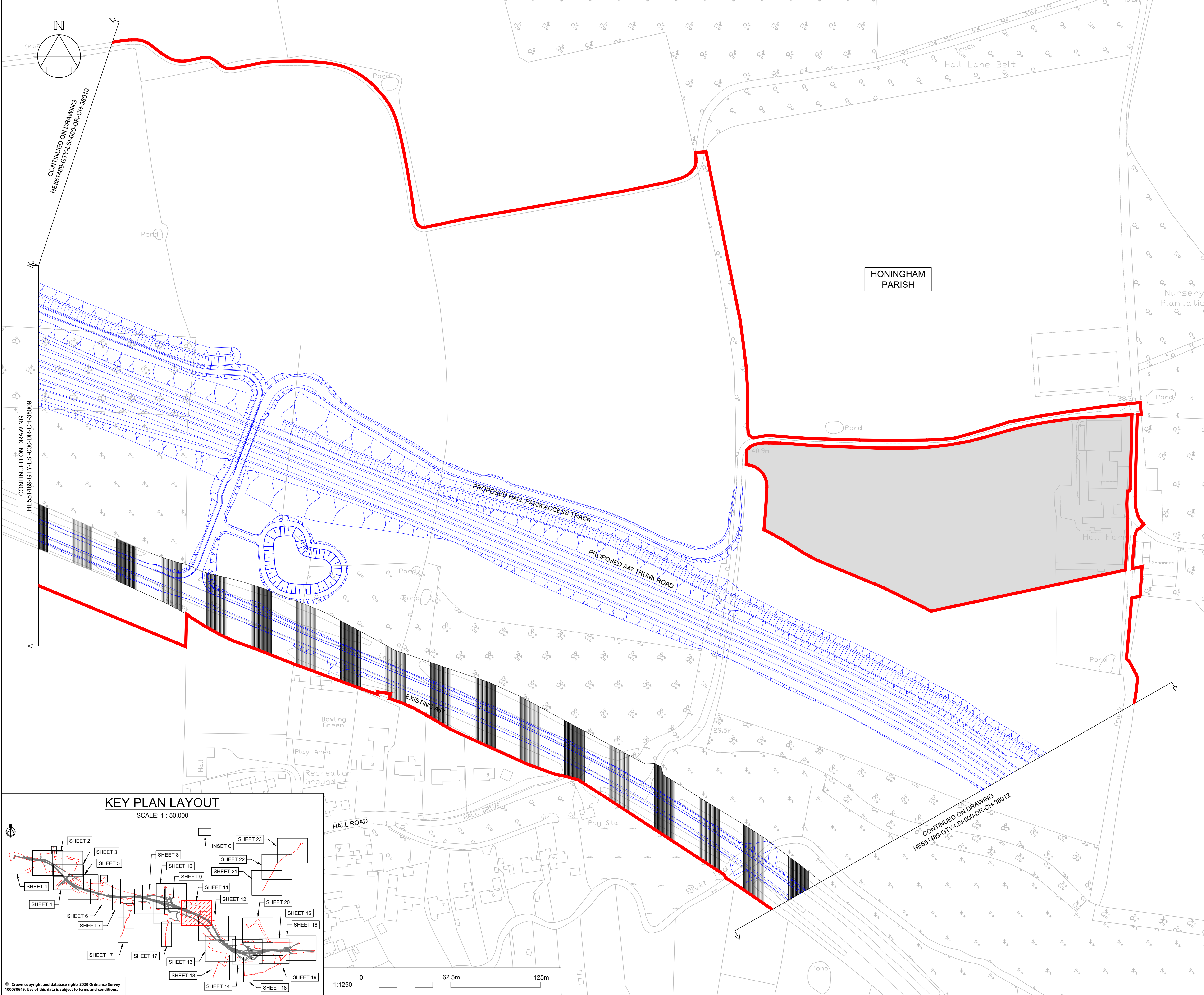
SHEET SIZE A1	SCALE 1:1250	STATUS A3	REVISION C01
-------------------------	------------------------	---------------------	------------------------

DRAWING NUMBER
HE551489-GTY-LSI-000-DR-CH-38010



© Crown copyright and database rights 2020 Ordnance Survey 10003549. Use of this data is subject to terms and conditions.

This drawing should not be relied on or used in circumstances other than those for which it was originally prepared and for which Sweco UK Ltd was commissioned. Sweco UK Ltd accepts no responsibility for this drawing to any party other than the person by whom it was commissioned. This drawing has been prepared on behalf of Galliford Try by Sweco UK Ltd for the titled project or named part thereof and should not be relied upon or used for any other project without an independent check being carried out as to its suitability and prior written authority of Galliford Try being obtained. Sweco UK Ltd accepts no responsibility or liability for the consequences of this drawing being used for a purpose other than the purposes for which it was commissioned. Any person using or relying on this drawing for such other purpose agrees, and will by such use or reliance be taken to confirm his/her agreement, to indemnify Sweco UK Ltd for all loss or damage resulting therefrom.



NOTES

Purpose of use
FOR DCO SUBMISSION

Development Consent Order Number / Document
TR010038/APP/2.13(L)

- ALL DIMENSIONS ARE IN METRES UNLESS STATED OTHERWISE.
- PLANS SHOW THE EXTENT OF THE EXISTING A47 TRUNK ROAD WHICH IS TO BE DE-TRUNKED (I.E. IT WILL NO LONGER HAVE TRUNK ROAD STATUS) AND WHICH WILL COME UNDER THE CONTROL OF NORFOLK COUNTY COUNCIL AS THE LOCAL HIGHWAY AUTHORITY.

KEY TO SYMBOLS

- ORDER LIMITS
- AREA NOT INCLUDED IN THE ORDER LIMITS
- SCHEME ALIGNMENT
- SCHEME DESIGN
- HIGHWAY TO BE DE-TRUNKED
- PARISH BOUNDARY

REV	DATE	REVISION NOTE	ORG	CHKD	APPD
P01	21/10/20	DRAFT ISSUE	AKno	MR	MR
P02	25/02/21	DCO SUBMISSION	JWa	JHar	MR
C01	25/02/21	DCO SUBMISSION	JWa	JHar	MR

DESIGNER
SWECO

CONTRACTOR
GallifordTry

CLIENT
highways england

PROJECT TITLE
A47 NORTH TUDDENHAM TO EASTON DUALLING

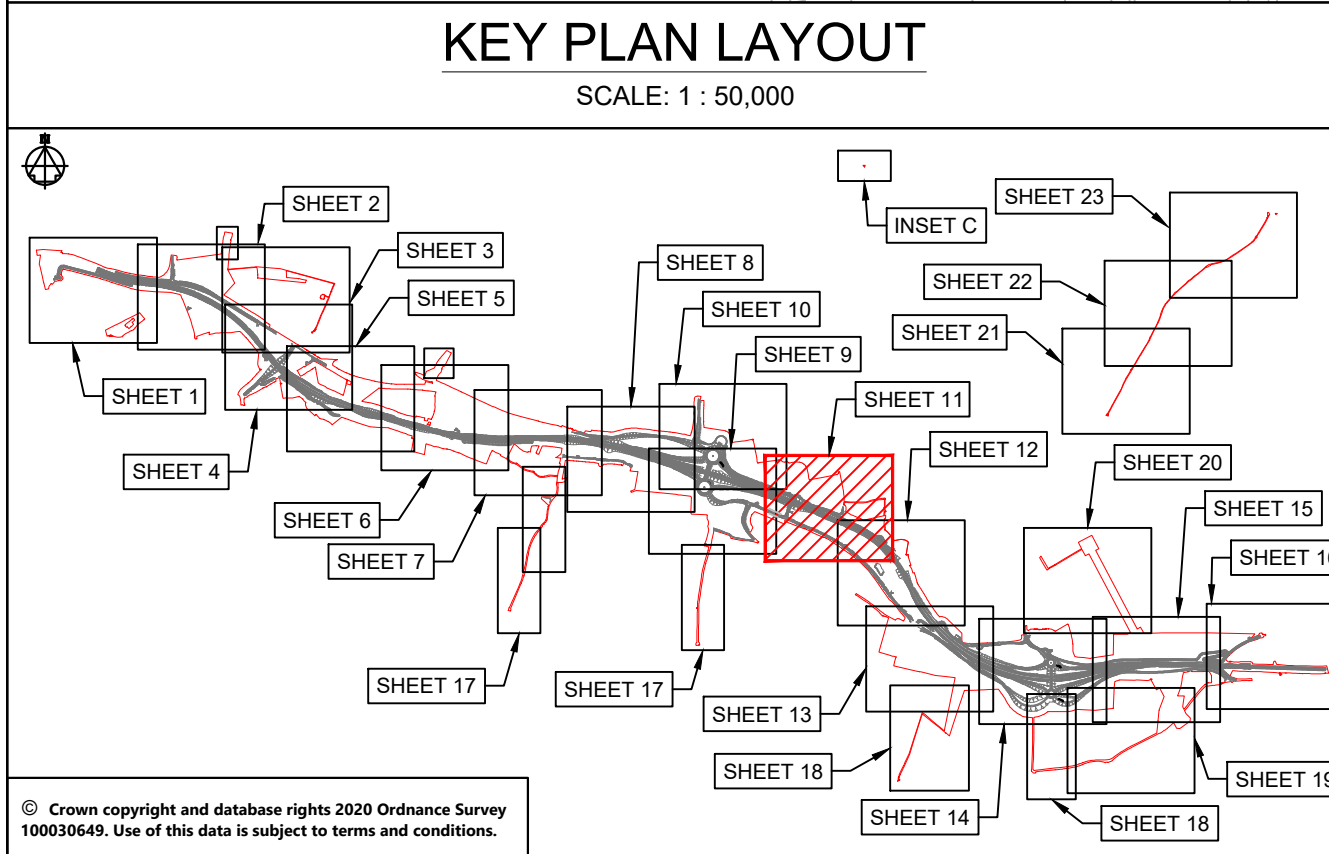
PROJECT STAGE
PCF STAGE 3

DRAWING TITLE
DE-TRUNKING PLANS REGULATIONS 5(2)(o) SHEET 11 OF 23

SUITABILITY
AUTHORISED AS STAGE 3 COMPLETED

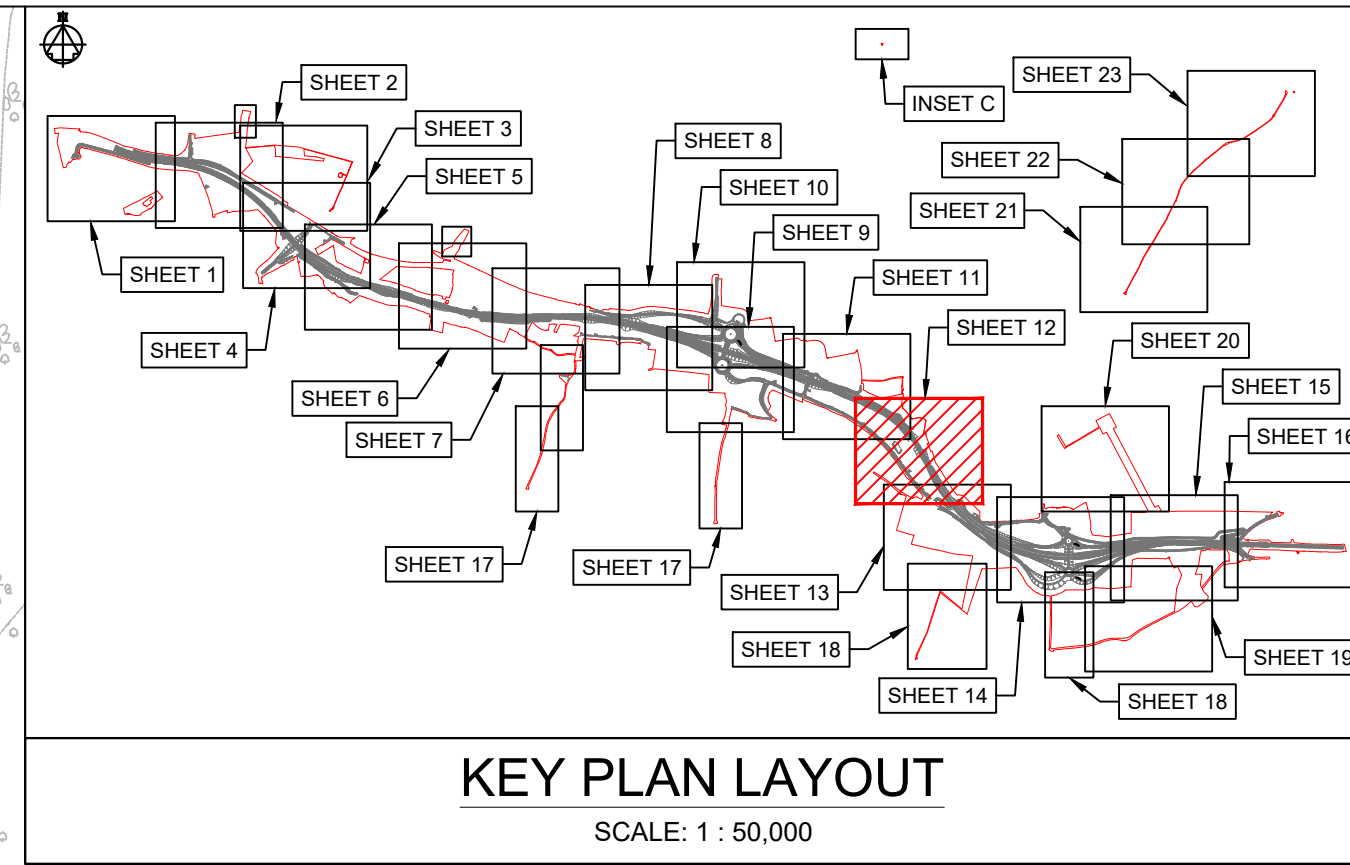
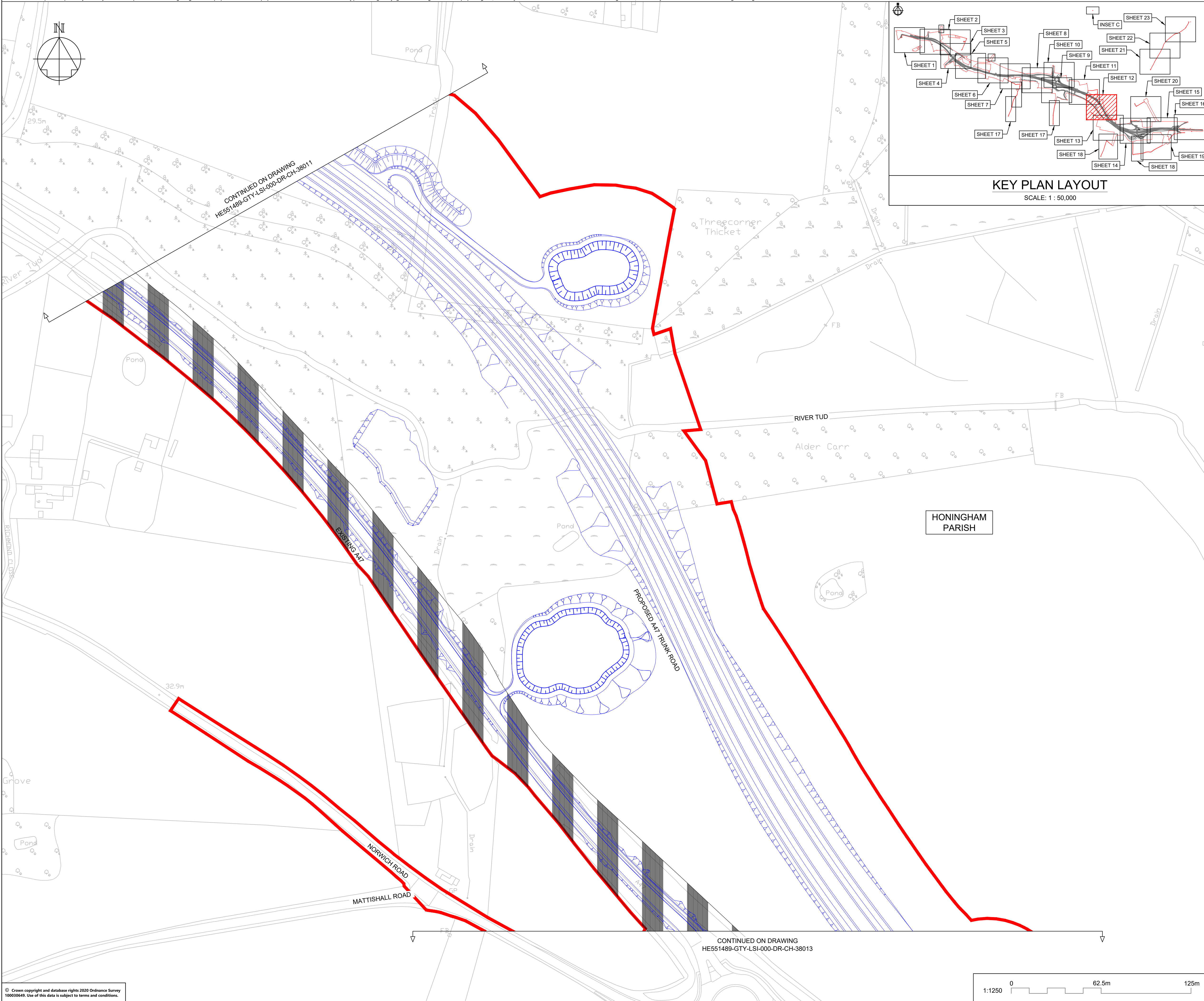
SHEET SIZE	SCALE	STATUS	REVISION
A1	1:1250	A3	C01

DRAWING NUMBER
HE551489-GTY-LSI-000-DR-CH-38011



© Crown copyright and database rights 2020 Ordnance Survey 10003549. Use of this data is subject to terms and conditions.

This drawing should not be relied on or used in circumstances other than those for which it was originally prepared and for which Sweco UK Ltd was commissioned. Sweco UK Ltd accepts no responsibility for this drawing to any party other than the person by whom it was commissioned. This drawing has been prepared on behalf of Galliford Try by Sweco UK Ltd for the titled project or named part thereof and should not be relied upon or used for any other project without an independent check being carried out as to its suitability and prior written authority of Galliford Try being obtained. Sweco UK Ltd accepts no responsibility or liability for the consequences of this drawing being used for a purpose other than the purposes for which it was commissioned. Any person using or relying on this drawing for such other purpose agrees, and will by such use or reliance be taken to confirm his/her agreement, to indemnify Sweco UK Ltd for all loss or damage resulting therefrom.



NOTES

Purpose of use
FOR DCO SUBMISSION

Development Consent Order Number / Document
TR010038/APP/2.13(M)

- ALL DIMENSIONS ARE IN METRES UNLESS STATED OTHERWISE.
- PLANS SHOW THE EXTENT OF THE EXISTING A47 TRUNK ROAD WHICH IS TO BE DE-TRUNKED (I.E. IT WILL NO LONGER HAVE TRUNK ROAD STATUS) AND WHICH WILL COME UNDER THE CONTROL OF NORFOLK COUNTY COUNCIL AS THE LOCAL HIGHWAY AUTHORITY.

KEY TO SYMBOLS

- ORDER LIMITS
- AREA NOT INCLUDED IN THE ORDER LIMITS
- SCHEME ALIGNMENT
- SCHEME DESIGN
- HIGHWAY TO BE DE-TRUNKED
- PARISH BOUNDARY

REV	DATE	REVISION NOTE	ORG	CHKD	APPD
P01	21/10/20	DRAFT ISSUE	AKno	MR	MR
P02	25/02/21	DCO SUBMISSION	JWa	JHar	MR
C01	25/02/21	DCO SUBMISSION	JWa	JHar	MR

DESIGNER
SWECO

CONTRACTOR
GallifordTry

CLIENT
highways england

PROJECT TITLE
A47 NORTH TUDDENHAM TO EASTON DUALLING

PROJECT STAGE
PCF STAGE 3

DRAWING TITLE
DE-TRUNKING PLANS REGULATIONS 5(2)(o) SHEET 12 OF 23

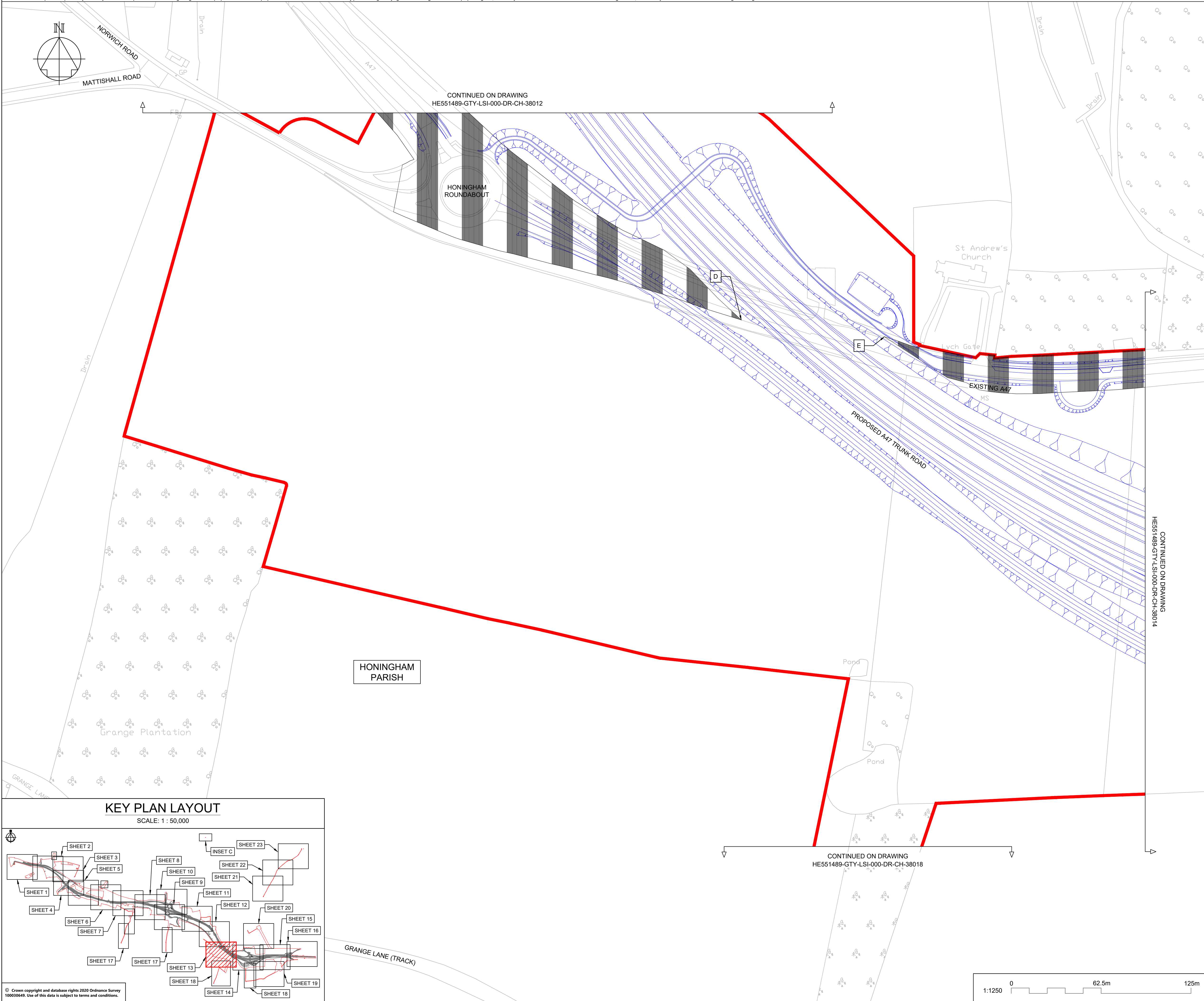
SUITABILITY
AUTHORISED AS STAGE 3 COMPLETED

SHEET SIZE	SCALE	STATUS	REVISION
A1	1:1250	A3	C01

DRAWING NUMBER
HE551489-GTY-LSI-000-DR-CH-38012

© Crown copyright and database rights 2020 Ordnance Survey 10003549. Use of this data is subject to terms and conditions.

1:1250 0 62.5m 125m



NOTES

Purpose of use
FOR DCO SUBMISSION

Development Consent Order Number / Document
TR010038/APP/2.13(N)

- ALL DIMENSIONS ARE IN METRES UNLESS STATED OTHERWISE.
- PLANS SHOW THE EXTENT OF THE EXISTING A47 TRUNK ROAD WHICH IS TO BE DE-TRUNKED (I.E. IT WILL NO LONGER HAVE TRUNK ROAD STATUS) AND WHICH WILL COME UNDER THE CONTROL OF NORFOLK COUNTY COUNCIL AS THE LOCAL HIGHWAY AUTHORITY.

KEY TO SYMBOLS

- ORDER LIMITS
- AREA NOT INCLUDED IN THE ORDER LIMITS
- SCHEME ALIGNMENT
- SCHEME DESIGN
- HIGHWAY TO BE DE-TRUNKED
- PARISH BOUNDARY

P01	21/10/20	DRAFT ISSUE	AKno	MR	MR
P02	25/02/21	DCO SUBMISSION	JWa	JHar	MR
C01	25/02/21	DCO SUBMISSION	JWa	JHar	MR
REV	DATE	REVISION NOTE	ORG	CHKD	APPD

DESIGNER
SWECO

CONTRACTOR
GallifordTry

CLIENT
highways england

PROJECT TITLE
A47 NORTH TUDDENHAM TO EASTON DUALLING

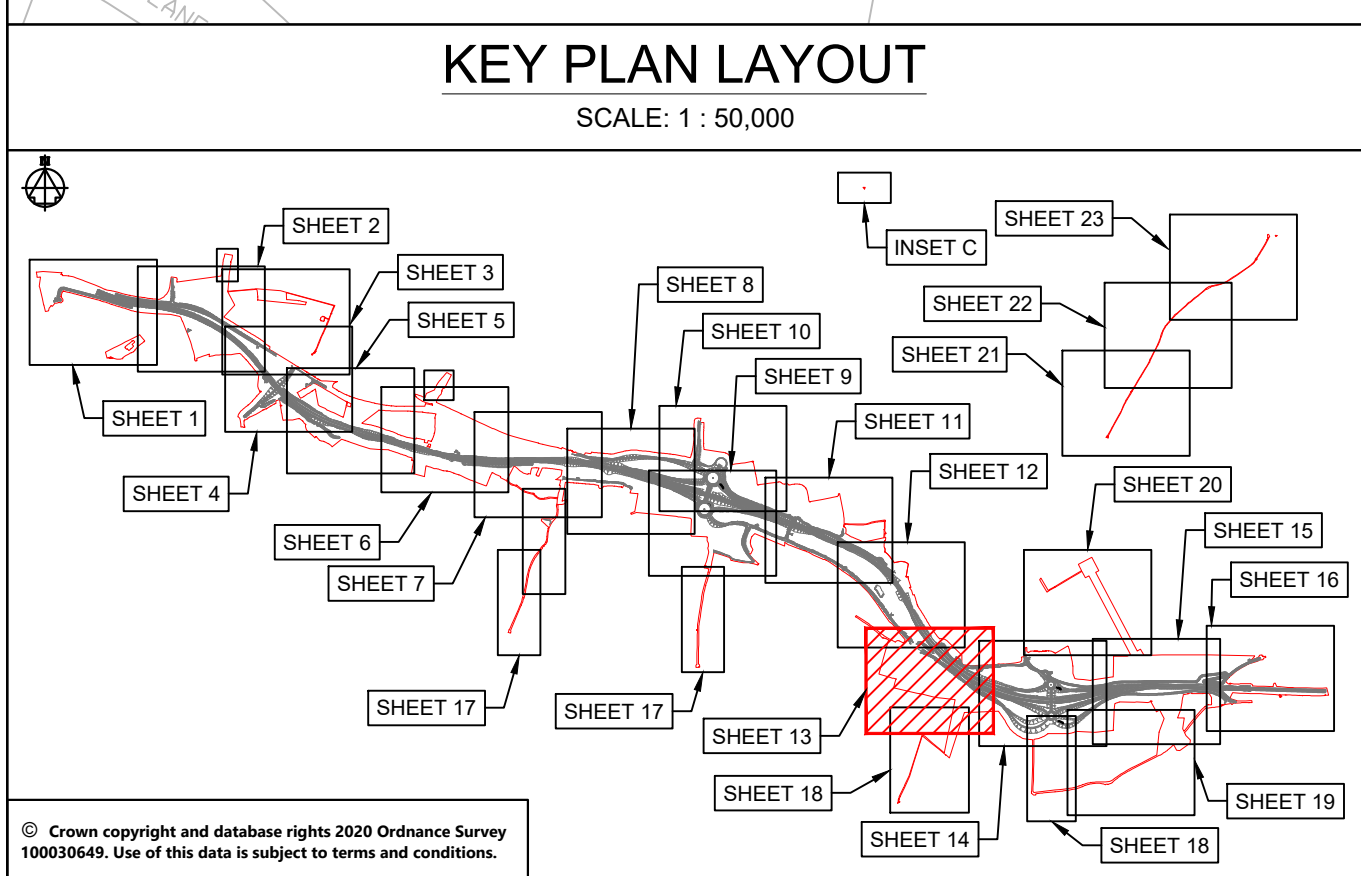
PROJECT STAGE
PCF STAGE 3

DRAWING TITLE
DE-TRUNKING PLANS REGULATIONS 5(2)(o) SHEET 13 OF 23

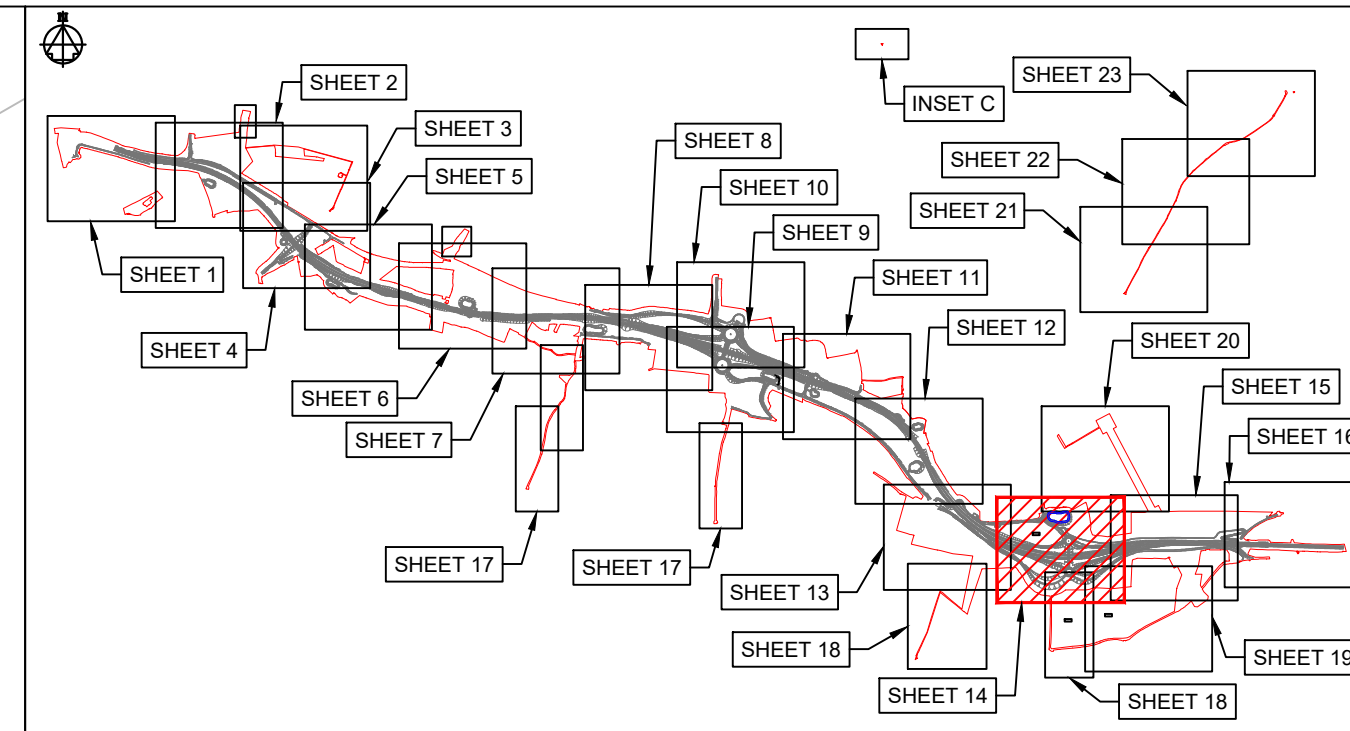
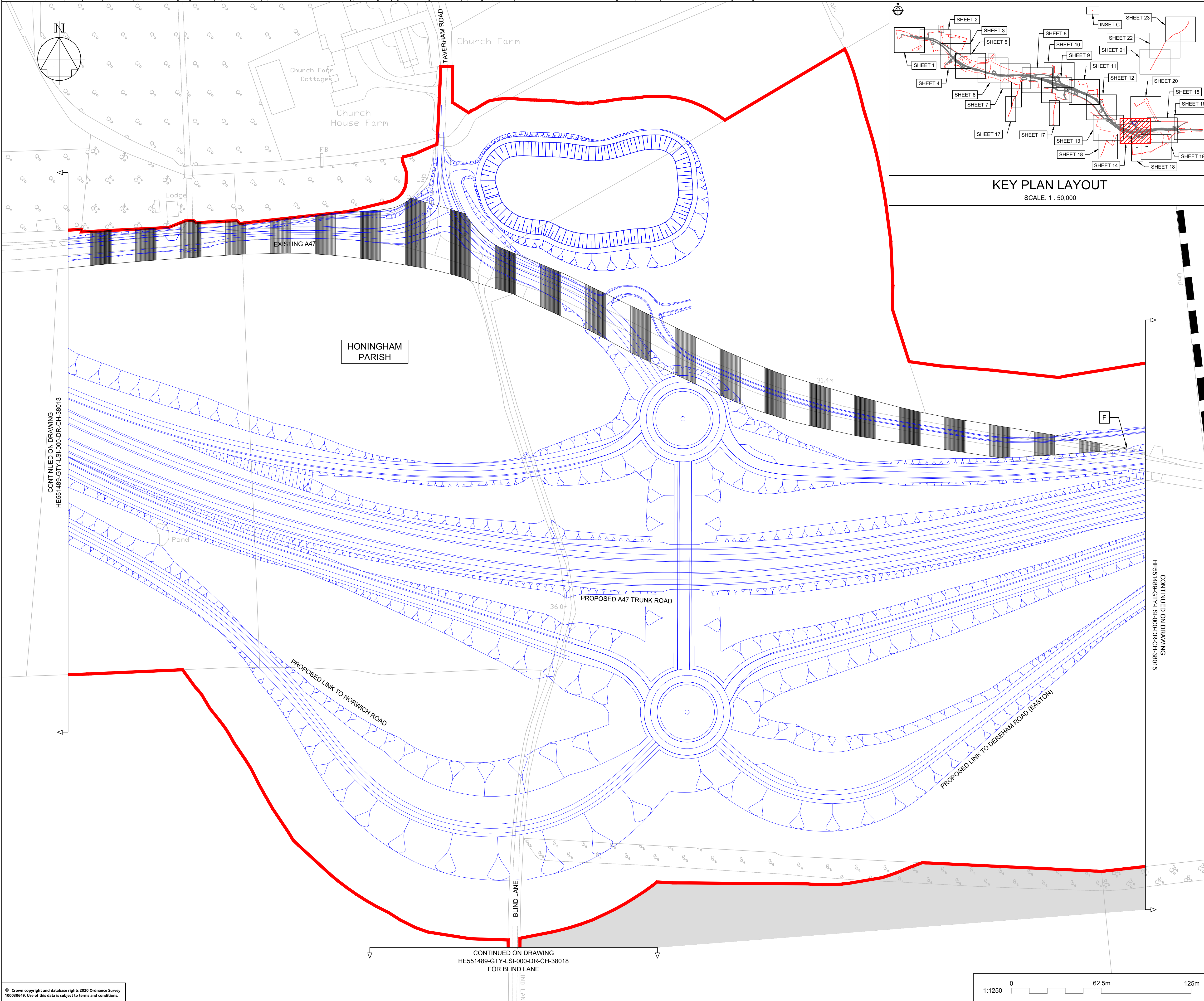
SUITABILITY
AUTHORISED AS STAGE 3 COMPLETED

SHEET SIZE A1	SCALE 1:1250	STATUS A3	REVISION C01
-------------------------	------------------------	---------------------	------------------------

DRAWING NUMBER
HE551489-GTY-LSI-000-DR-CH-38013



This drawing should not be relied on or used in circumstances other than those for which it was originally prepared and for which Sweco UK Ltd was commissioned. Sweco UK Ltd accepts no responsibility for this drawing to any party other than the person by whom it was commissioned. This drawing has been prepared on behalf of Galliford Try by Sweco UK Ltd for the titled project or named part thereof and should not be relied upon or used for any other project without an independent check being carried out as to its suitability and prior written authority of Galliford Try being obtained. Sweco UK Ltd accepts no responsibility or liability for the consequences of this drawing being used for a purpose other than the purposes for which it was commissioned. Any person using or relying on this drawing for such other purpose agrees, and will by such use or reliance be taken to confirm his/her agreement, to indemnify Sweco UK Ltd for all loss or damage resulting therefrom.



KEY PLAN LAYOUT
SCALE: 1 : 50,000

NOTES

Purpose of use
FOR DCO SUBMISSION

Development Consent Order Number / Document
TR010038/APP/2.13(O)

- ALL DIMENSIONS ARE IN METRES UNLESS STATED OTHERWISE.
- PLANS SHOW THE EXTENT OF THE EXISTING A47 TRUNK ROAD WHICH IS TO BE DE-TRUNKED (I.E. IT WILL NO LONGER HAVE TRUNK ROAD STATUS) AND WHICH WILL COME UNDER THE CONTROL OF NORFOLK COUNTY COUNCIL AS THE LOCAL HIGHWAY AUTHORITY.

KEY TO SYMBOLS

- ORDER LIMITS
- AREA NOT INCLUDED IN THE ORDER LIMITS
- SCHEME ALIGNMENT
- SCHEME DESIGN
- HIGHWAY TO BE DE-TRUNKED
- PARISH BOUNDARY

REV	DATE	REVISION NOTE	ORG	CHKD	APPD
P01	21/10/20	DRAFT ISSUE	AKno	MR	MR
P02	25/02/21	DCO SUBMISSION	JWa	JHar	MR
C01	25/02/21	DCO SUBMISSION	JWa	JHar	MR
P03	01/10/21	DCO DEADLINE 3		MR	MR
C02	01/10/21	DCO DEADLINE 3		MR	MR
P04	14/12/21	DEADLINE 6 ISSUE	JL	MR	MR
C03	14/12/21	DEADLINE 6 ISSUE	JL	MR	MR

DESIGNER
SWECO

CONTRACTOR
GallifordTry

CLIENT
highways england

PROJECT TITLE
A47 NORTH TUDDENHAM TO EASTON DUALLING

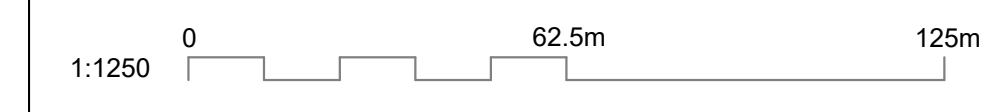
PROJECT STAGE
PCF STAGE 4

DRAWING TITLE
DE-TRUNKING PLANS REGULATIONS 5(2)(o) SHEET 14 OF 23

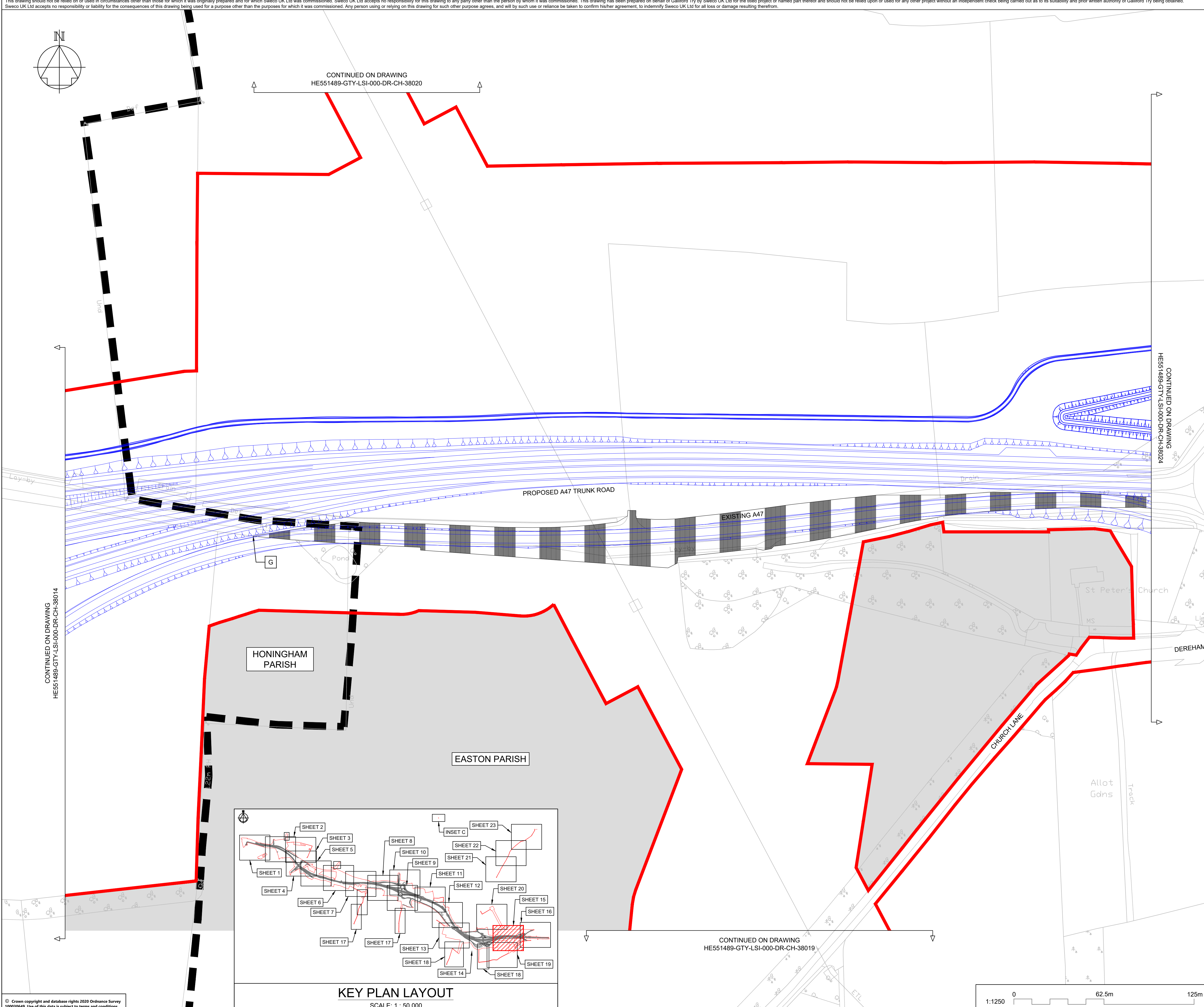
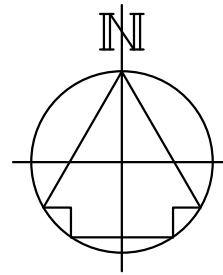
SUITABILITY
AUTHORISED AS STAGE 3 COMPLETED

SHEET SIZE	SCALE	STATUS	REVISION
A1	1:1250	A3	C03

DRAWING NUMBER
HE551489-GTY-LSI-000-DR-CH-38014



This drawing should not be relied on or used in circumstances other than those for which it was originally prepared and for which Sweco UK Ltd was commissioned. Sweco UK Ltd accepts no responsibility for this drawing to any party other than the person by whom it was commissioned. This drawing has been prepared on behalf of Galliford Try by Sweco UK Ltd for the tiled project or named part thereof and should not be relied upon or used for any other project without an independent check being carried out as to its suitability and prior written authority of Galliford Try being obtained. Sweco UK Ltd accepts no responsibility or liability for the consequences of this drawing being used for a purpose other than the purposes for which it was commissioned. Any person using or relying on this drawing for such other purpose agrees, and will by such use or reliance be taken to confirm his/her agreement, to indemnify Sweco UK Ltd for all loss or damage resulting therefrom.



© Crown copyright and database rights 2020 Ordnance Survey 10003549. Use of this data is subject to terms and conditions.

NOTES

Purpose of use
FOR DCO SUBMISSION

Development Consent Order Number / Document
TR010038/APP/2.13(P)

- ALL DIMENSIONS ARE IN METRES UNLESS STATED OTHERWISE.
- PLANS SHOW THE EXTENT OF THE EXISTING A47 TRUNK ROAD WHICH IS TO BE DE-TRUNKED (I.E. IT WILL NO LONGER HAVE TRUNK ROAD STATUS) AND WHICH WILL COME UNDER THE CONTROL OF NORFOLK COUNTY COUNCIL AS THE LOCAL HIGHWAY AUTHORITY.

KEY TO SYMBOLS

- ORDER LIMITS
- AREA NOT INCLUDED IN THE ORDER LIMITS
- SCHEME ALIGNMENT
- SCHEME DESIGN
- HIGHWAY TO BE DE-TRUNKED
- PARISH BOUNDARY

REV	DATE	REVISION NOTE	ORG	CHKD	APPD
P01	21/10/20	DRAFT ISSUE	AKno	MR	MR
P02	25/02/21	DCO SUBMISSION	JWa	JHar	MR
C01	25/02/21	DCO SUBMISSION	JWa	JHar	MR

DESIGNER

SWECO

CONTRACTOR

GallifordTry

CLIENT

**highways
england**

PROJECT TITLE

A47 NORTH TUDDENHAM TO EASTON DUALLING

PROJECT STAGE

PCF STAGE 3

DRAWING TITLE

**DE-TRUNKING PLANS
REGULATIONS 5(2)(o)
SHEET 15 OF 23**

SUITABILITY

AUTHORISED AS STAGE 3 COMPLETED

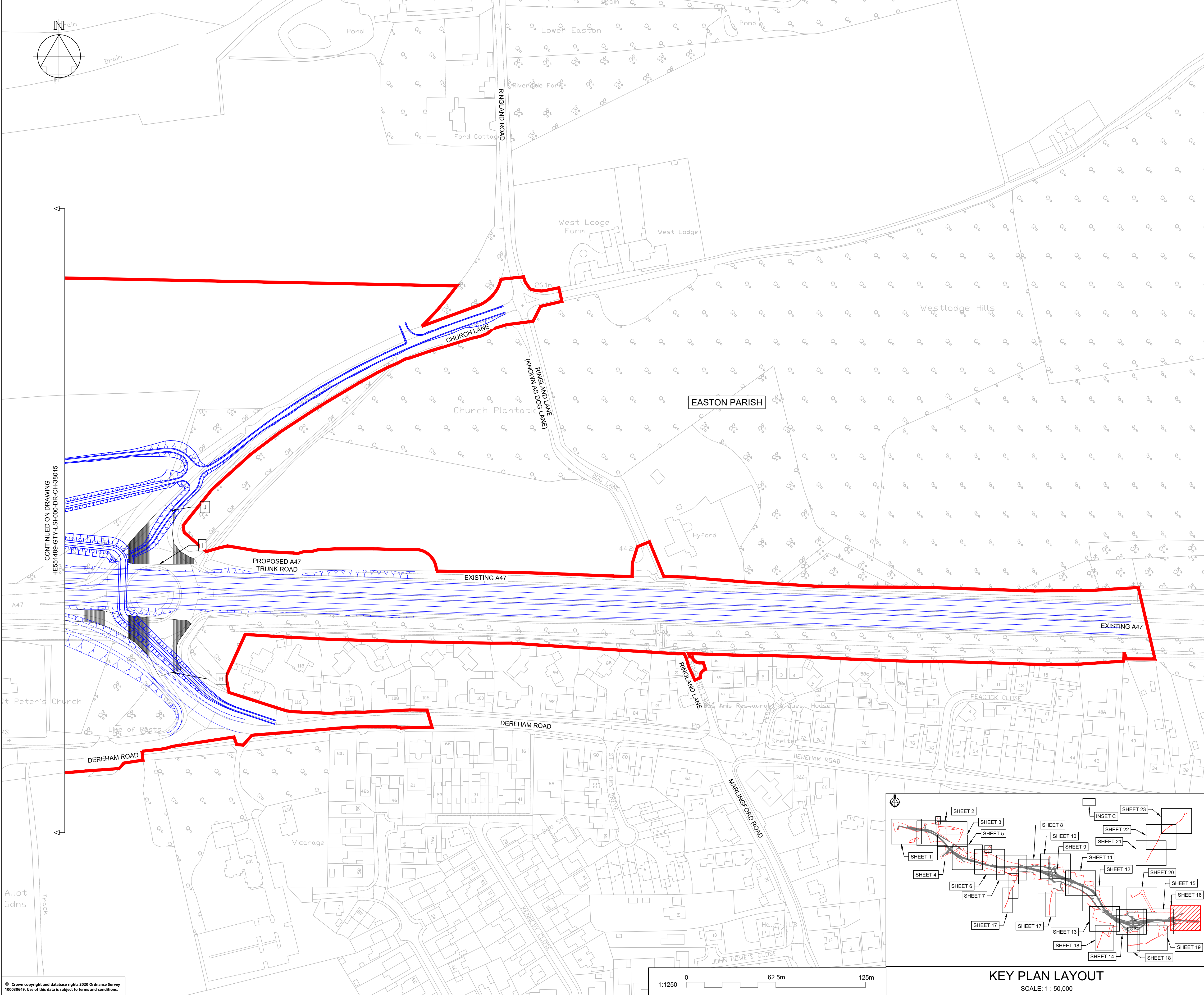
SHEET SIZE	SCALE	STATUS	REVISION
A1	1:1250	A3	C01

DRAWING NUMBER

HE551489-GTY-LSI-000-DR-CH-38015

Scale: 1:1250

This drawing should not be relied on or used in circumstances other than those for which it was originally prepared and for which Sweco UK Ltd was commissioned. Sweco UK Ltd accepts no responsibility for this drawing to any party other than the person by whom it was commissioned. This drawing has been prepared on behalf of Galliford Try by Sweco UK Ltd for the titled project and should not be relied upon or used for any other project without an independent check being carried out as to its suitability and prior written authority of Galliford Try being obtained. Sweco UK Ltd accepts no responsibility or liability for the consequences of this drawing being used for a purpose other than the purposes for which it was commissioned. Any person using or relying on this drawing for such other purpose agrees, and will by such use or reliance be taken to confirm his/her agreement, to indemnify Sweco UK Ltd for all loss or damage resulting therefrom.



NOTES

Purpose of use
FOR DCO SUBMISSION

Development Consent Order Number / Document
TR010038/APP/2.13(Q)

- ALL DIMENSIONS ARE IN METRES UNLESS STATED OTHERWISE.
- PLANS SHOW THE EXTENT OF THE EXISTING A47 TRUNK ROAD WHICH IS TO BE DE-TRUNKED (I.E. IT WILL NO LONGER HAVE TRUNK ROAD STATUS) AND WHICH WILL COME UNDER THE CONTROL OF NORFOLK COUNTY COUNCIL AS THE LOCAL HIGHWAY AUTHORITY.

KEY TO SYMBOLS

- ORDER LIMITS
- AREA NOT INCLUDED IN THE ORDER LIMITS
- SCHEME ALIGNMENT
- SCHEME DESIGN
- HIGHWAY TO BE DE-TRUNKED
- PARISH BOUNDARY

P01	25/02/21	DCO SUBMISSION	JWa	JHar	MR
C01	25/02/21	DCO SUBMISSION	JWa	JHar	MR
REV	DATE	REVISION NOTE	ORG	CHKD	APPD

DESIGNER
SWECO

CONTRACTOR
GallifordTry

CLIENT
highways england

PROJECT TITLE
A47 NORTH TUDDENHAM TO EASTON DUALLING

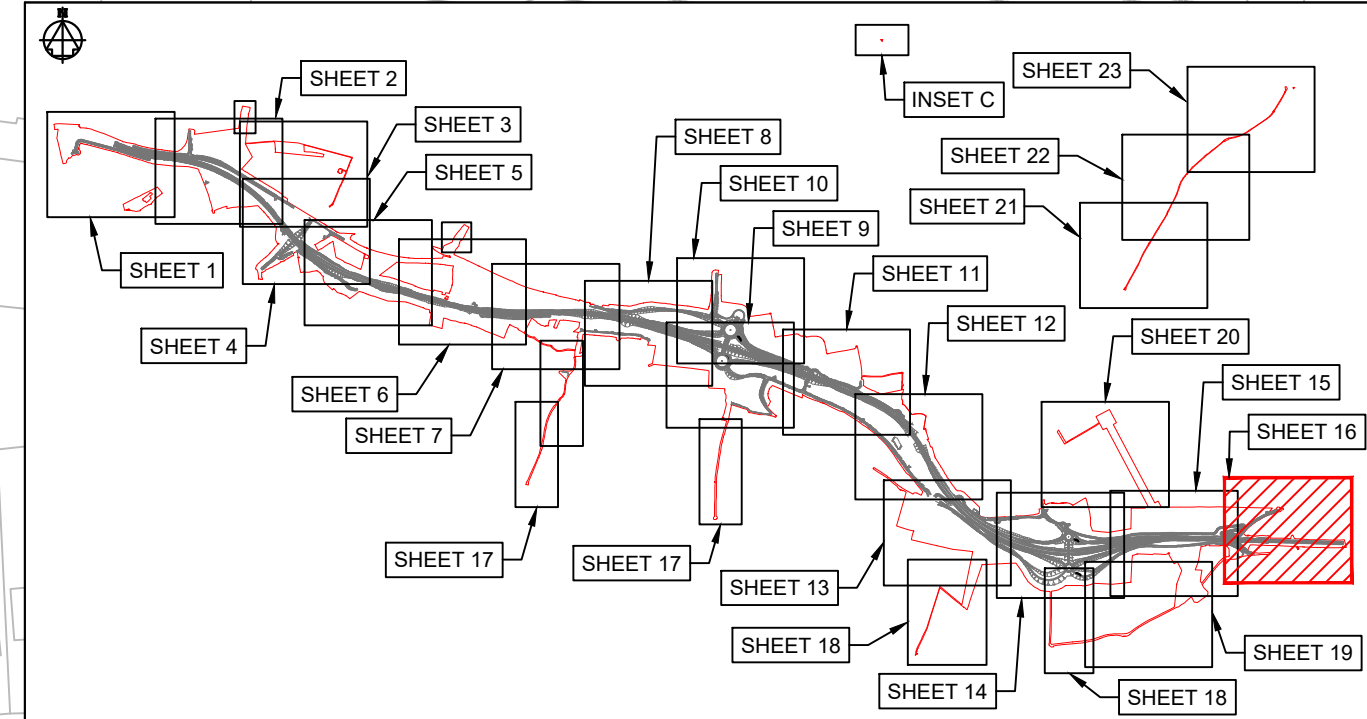
PROJECT STAGE
PCF STAGE 3

DRAWING TITLE
DE-TRUNKING PLANS REGULATIONS 5(2)(o) SHEET 16 OF 23

SUITABILITY
AUTHORISED AS STAGE 3 COMPLETED

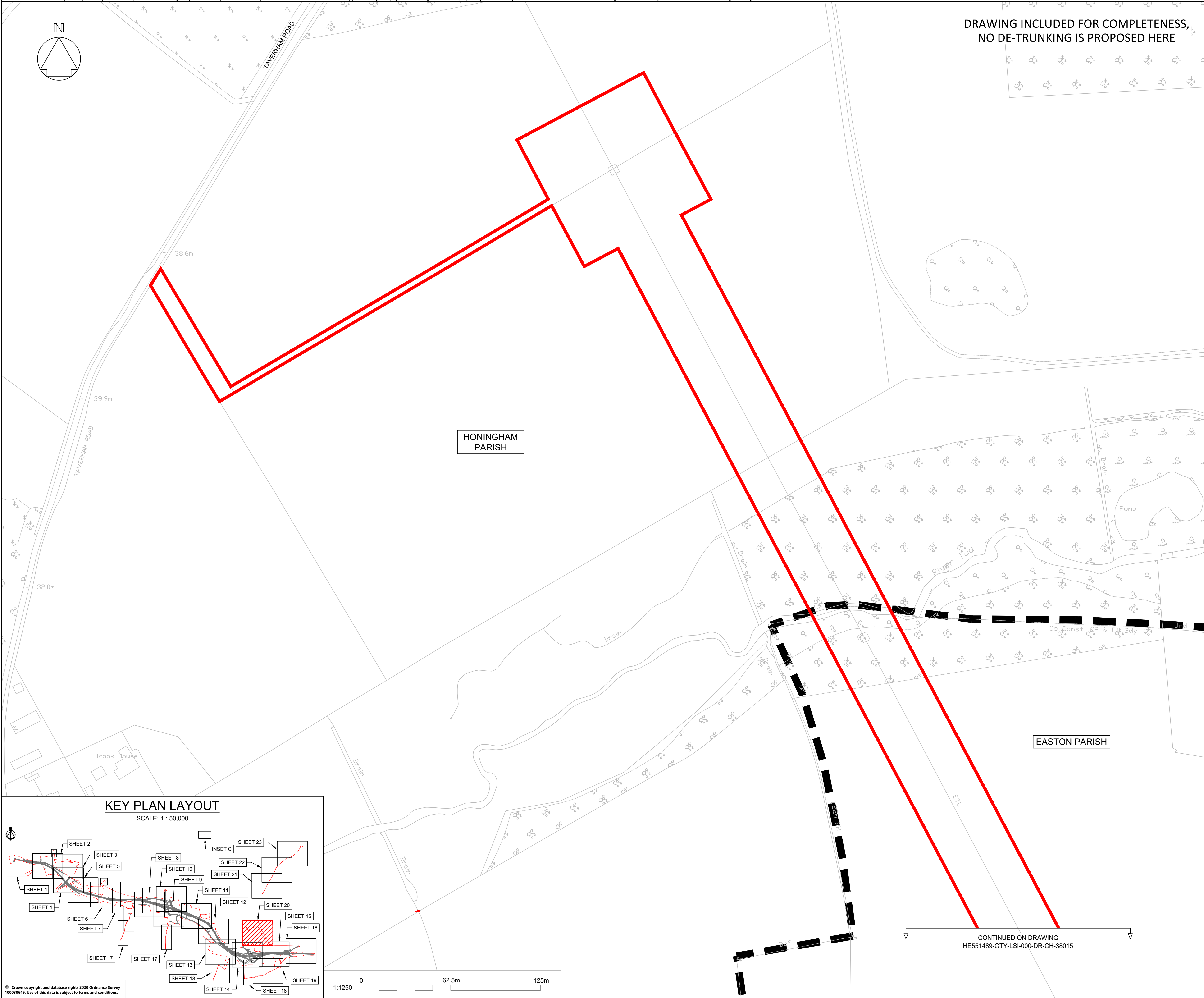
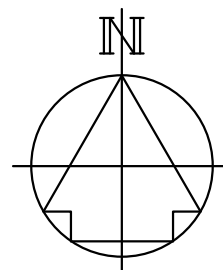
SHEET SIZE	SCALE	STATUS	REVISION
A1	1:1250	A3	C01

DRAWING NUMBER
HE551489-GTY-LSI-000-DR-CH-38024



© Crown copyright and database rights 2020 Ordnance Survey 10003549. Use of this data is subject to terms and conditions.

This drawing should not be relied on or used in circumstances other than those for which it was originally prepared and for which Sweco UK Ltd was commissioned. Sweco UK Ltd accepts no responsibility for this drawing to any party other than the person by whom it was commissioned. This drawing has been prepared on behalf of Galliford Try by Sweco UK Ltd for the titled project or named part thereof and should not be relied upon or used for any other project without an independent check being carried out as to its suitability and prior written authority of Galliford Try being obtained. Sweco UK Ltd accepts no responsibility or liability for the consequences of this drawing being used for a purpose other than the purposes for which it was commissioned. Any person using or relying on this drawing for such other purpose agrees, and will by such use or reliance be taken to confirm his/her agreement, to indemnify Sweco UK Ltd for all loss or damage resulting therefrom.



DRAWING INCLUDED FOR COMPLETENESS,
NO DE-TRUNKING IS PROPOSED HERE

NOTES

Purpose of use
FOR DCO SUBMISSION

Development Consent Order Number / Document
TR010038/APP/2.13(U)

- ALL DIMENSIONS ARE IN METRES UNLESS STATED OTHERWISE.
- PLANS SHOW THE EXTENT OF THE EXISTING A47 TRUNK ROAD WHICH IS TO BE DE-TRUNKED (I.E. IT WILL NO LONGER HAVE TRUNK ROAD STATUS) AND WHICH WILL COME UNDER THE CONTROL OF NORFOLK COUNTY COUNCIL AS THE LOCAL HIGHWAY AUTHORITY.

KEY TO SYMBOLS

- ORDER LIMITS
- AREA NOT INCLUDED IN THE ORDER LIMITS
- SCHEME ALIGNMENT
- SCHEME DESIGN
- HIGHWAY TO BE DE-TRUNKED
- PARISH BOUNDARY

P01	25/02/21	DCO SUBMISSION	JWa	JHar	MR
C01	25/02/21	DCO SUBMISSION	JWa	JHar	MR
REV	DATE	REVISION NOTE	ORG	CHKD	APPD

DESIGNER
SWECO

CONTRACTOR
GallifordTry

CLIENT
highways england

PROJECT TITLE
A47 NORTH TUDDENHAM TO EASTON DUALLING

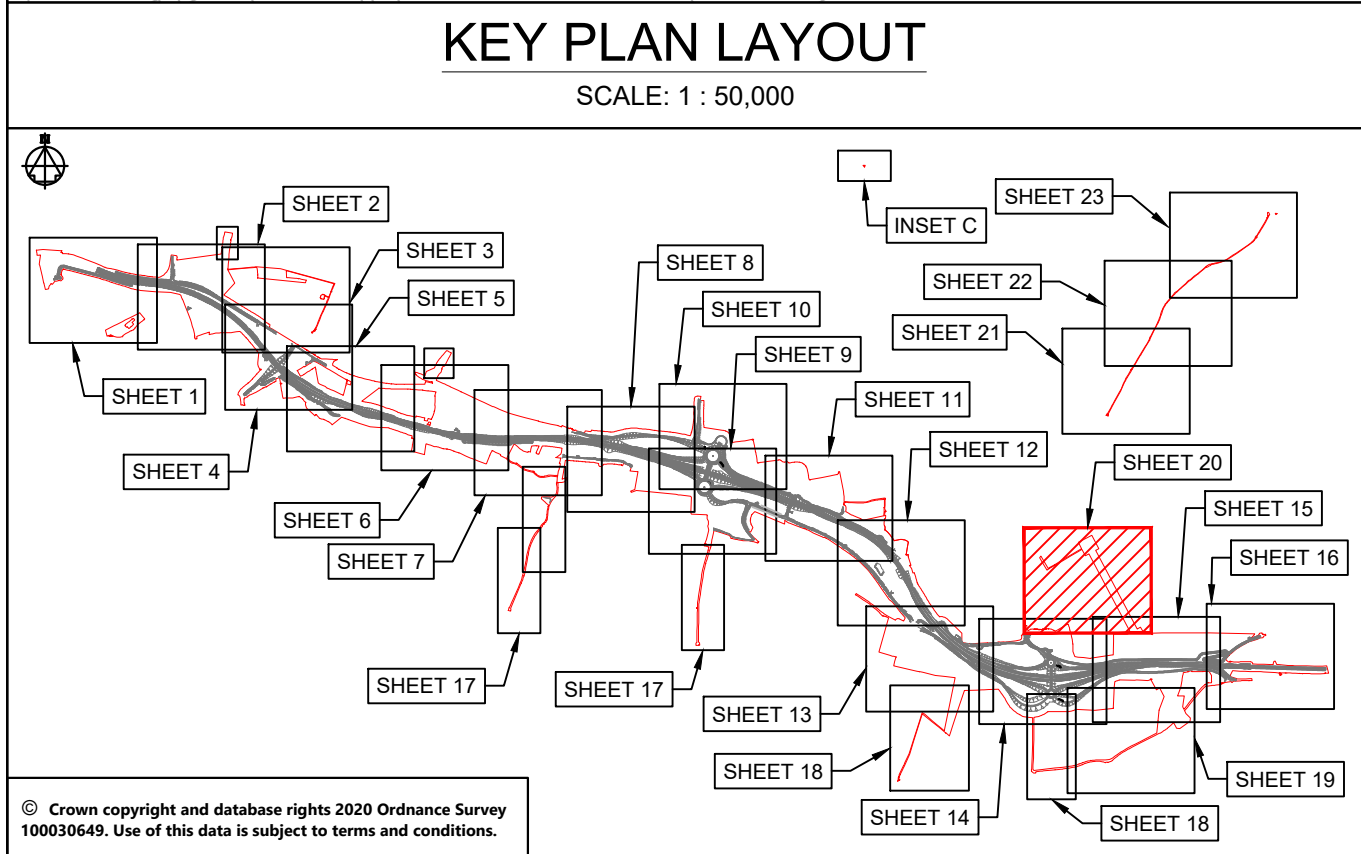
PROJECT STAGE
PCF STAGE 3

DRAWING TITLE
DE-TRUNKING PLANS REGULATIONS 5(2)(o) SHEET 20 OF 23

SUITABILITY
AUTHORISED AS STAGE 3 COMPLETED

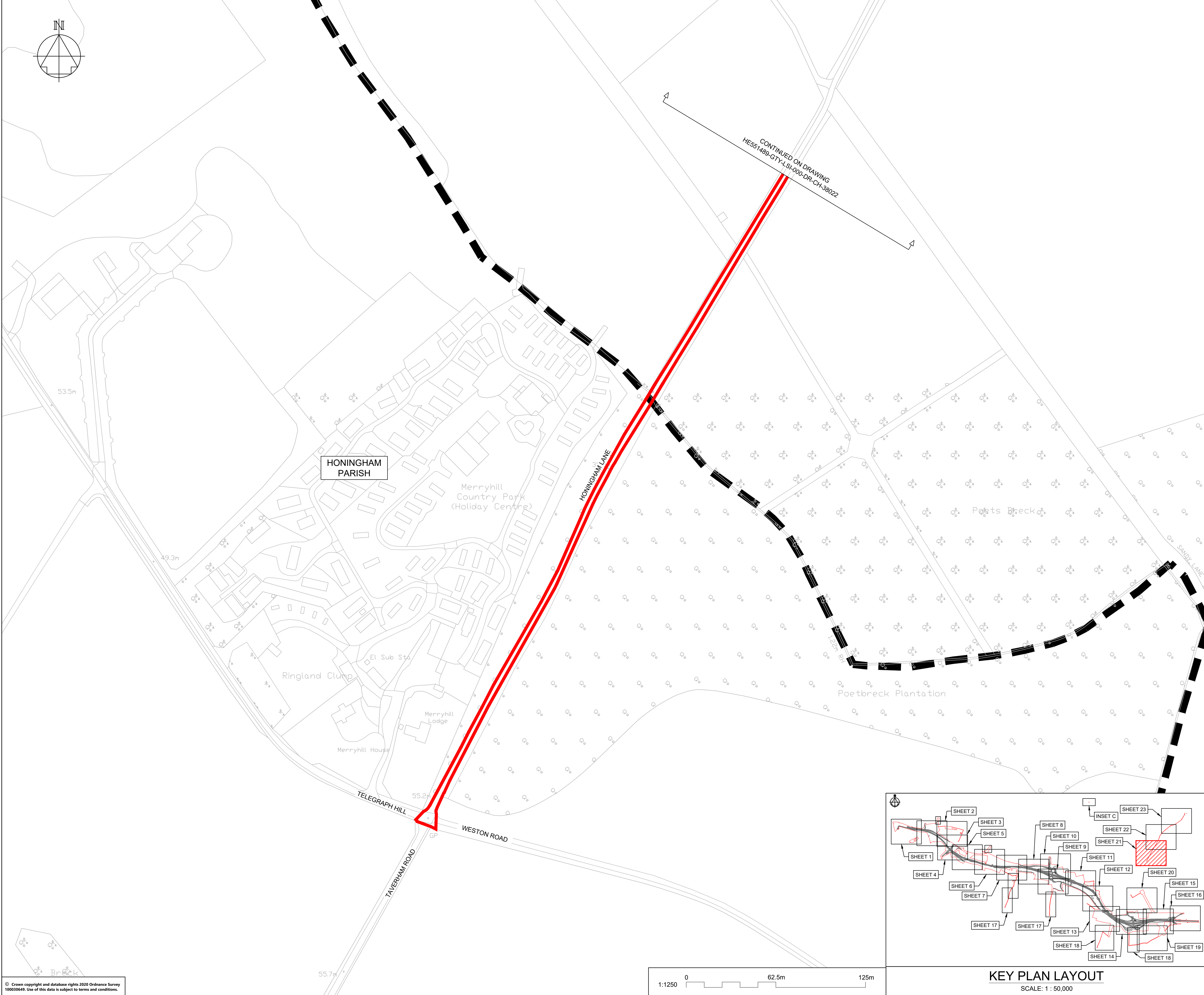
SHEET SIZE A1	SCALE 1:1250	STATUS A3	REVISION C01
-------------------------	------------------------	---------------------	------------------------

DRAWING NUMBER
HE551489-GTY-LSI-000-DR-CH-38020



© Crown copyright and database rights 2020 Ordnance Survey 10003549. Use of this data is subject to terms and conditions.

This drawing should not be relied on or used in circumstances other than those for which it was originally prepared and for which Sweco UK Ltd was commissioned. Sweco UK Ltd accepts no responsibility for this drawing to any party other than the person by whom it was commissioned. This drawing has been prepared on behalf of Galliford Try by Sweco UK Ltd for the titled project and should not be relied upon or used for any other project without an independent check being carried out as to its suitability and prior written authority of Galliford Try being obtained. Sweco UK Ltd accepts no responsibility or liability for the consequences of this drawing being used for a purpose other than the purposes for which it was commissioned. Any person using or relying on this drawing for such other purpose agrees, and will by such use or reliance be taken to confirm his/her agreement, to indemnify Sweco UK Ltd for all loss or damage resulting therefrom.



NOTES

Purpose of use
FOR DCO SUBMISSION

Development Consent Order Number / Document
TR010038/APP/2.13(V)

- ALL DIMENSIONS ARE IN METRES UNLESS STATED OTHERWISE.
- PLANS SHOW THE EXTENT OF THE EXISTING A47 TRUNK ROAD WHICH IS TO BE DE-TRUNKED (I.E. IT WILL NO LONGER HAVE TRUNK ROAD STATUS) AND WHICH WILL COME UNDER THE CONTROL OF NORFOLK COUNTY COUNCIL AS THE LOCAL HIGHWAY AUTHORITY.

KEY TO SYMBOLS

- ORDER LIMITS
- AREA NOT INCLUDED IN THE ORDER LIMITS
- SCHEME ALIGNMENT
- SCHEME DESIGN
- HIGHWAY TO BE DE-TRUNKED
- PARISH BOUNDARY

P01	25/02/21	DCO SUBMISSION	JWa	JHar	MR
C01	25/02/21	DCO SUBMISSION	JWa	JHar	MR
REV	DATE	REVISION NOTE	ORG	CHKD	APPD

DESIGNER
SWECO

CONTRACTOR
GallifordTry

CLIENT
highways england

PROJECT TITLE
A47 NORTH TUDDENHAM TO EASTON DUALLING

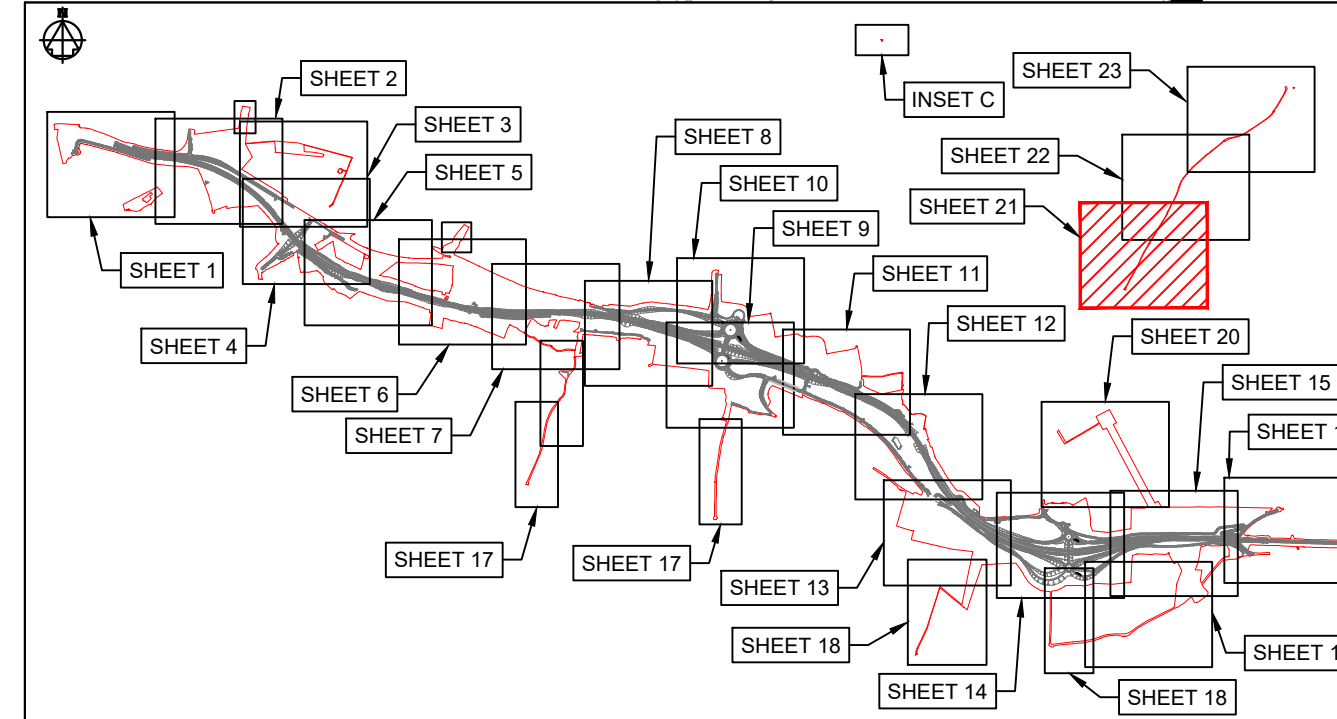
PROJECT STAGE
PCF STAGE 3

DRAWING TITLE
DE-TRUNKING PLANS REGULATIONS 5(2)(o) SHEET 21 OF 23

SUITABILITY
AUTHORISED AS STAGE 3 COMPLETED

SHEET SIZE A1	SCALE 1:1250	STATUS A3	REVISION C01
-------------------------	------------------------	---------------------	------------------------

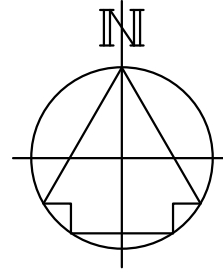
DRAWING NUMBER
HE551489-GTY-LSI-000-DR-CH-38021



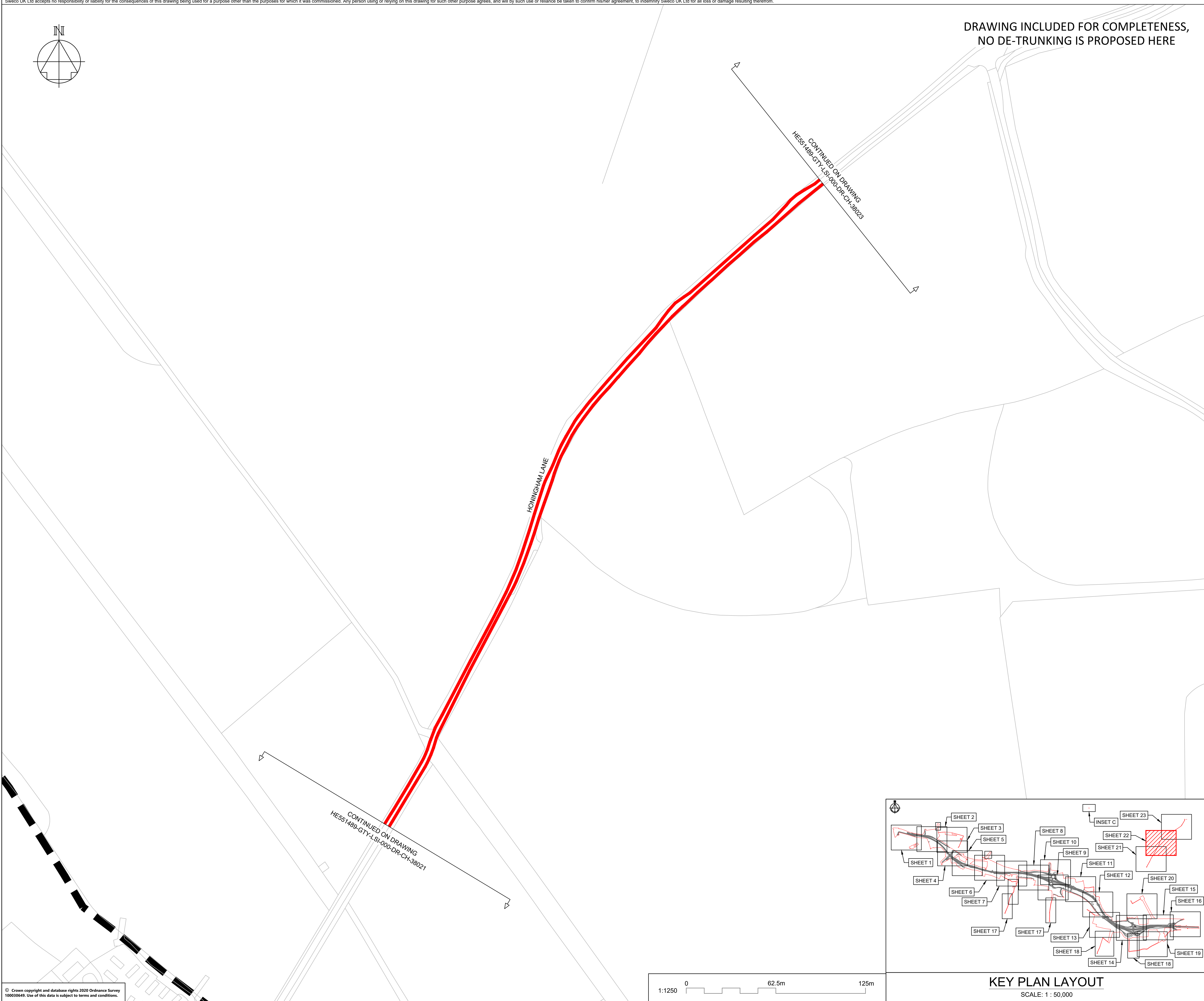
KEY PLAN LAYOUT
SCALE: 1 : 50,000

© Crown copyright and database rights 2020 Ordnance Survey 10003549. Use of this data is subject to terms and conditions.

This drawing should not be relied on or used in circumstances other than those for which it was originally prepared and for which Sweco UK Ltd was commissioned. Sweco UK Ltd accepts no responsibility for this drawing to any party other than the person by whom it was commissioned. This drawing has been prepared on behalf of Galliford Try by Sweco UK Ltd for the titled project or named part thereof and should not be relied upon or used for any other project without an independent check being carried out as to its suitability and prior written authority of Galliford Try being obtained. Sweco UK Ltd accepts no responsibility or liability for the consequences of this drawing being used for a purpose other than the purposes for which it was commissioned. Any person using or relying on this drawing for such other purpose agrees, and will by such use or reliance be taken to confirm his/her agreement, to indemnify Sweco UK Ltd for all loss or damage resulting therefrom.



DRAWING INCLUDED FOR COMPLETENESS,
NO DE-TRUNKING IS PROPOSED HERE



NOTES

Purpose of use
FOR DCO SUBMISSION

Development Consent Order Number / Document
TR010038/APP/2.13(W)

1. ALL DIMENSIONS ARE IN METRES UNLESS STATED OTHERWISE.
2. PLANS SHOW THE EXTENT OF THE EXISTING A47 TRUNK ROAD WHICH IS TO BE DE-TRUNKED (I.E. IT WILL NO LONGER HAVE TRUNK ROAD STATUS) AND WHICH WILL COME UNDER THE CONTROL OF NORFOLK COUNTY COUNCIL AS THE LOCAL HIGHWAY AUTHORITY.

KEY TO SYMBOLS

- ORDER LIMITS
- AREA NOT INCLUDED IN THE ORDER LIMITS
- SCHEME ALIGNMENT
- SCHEME DESIGN
- HIGHWAY TO BE DE-TRUNKED
- PARISH BOUNDARY

P01	25/02/21	DCO SUBMISSION	JWa	JHar	MR
C01	25/02/21	DCO SUBMISSION	JWa	JHar	MR
REV	DATE	REVISION NOTE	ORG	CHKD	APPD

DESIGNER
SWECO

CONTRACTOR
GallifordTry

CLIENT
highways england

PROJECT TITLE
A47 NORTH TUDDENHAM TO EASTON DUALLING

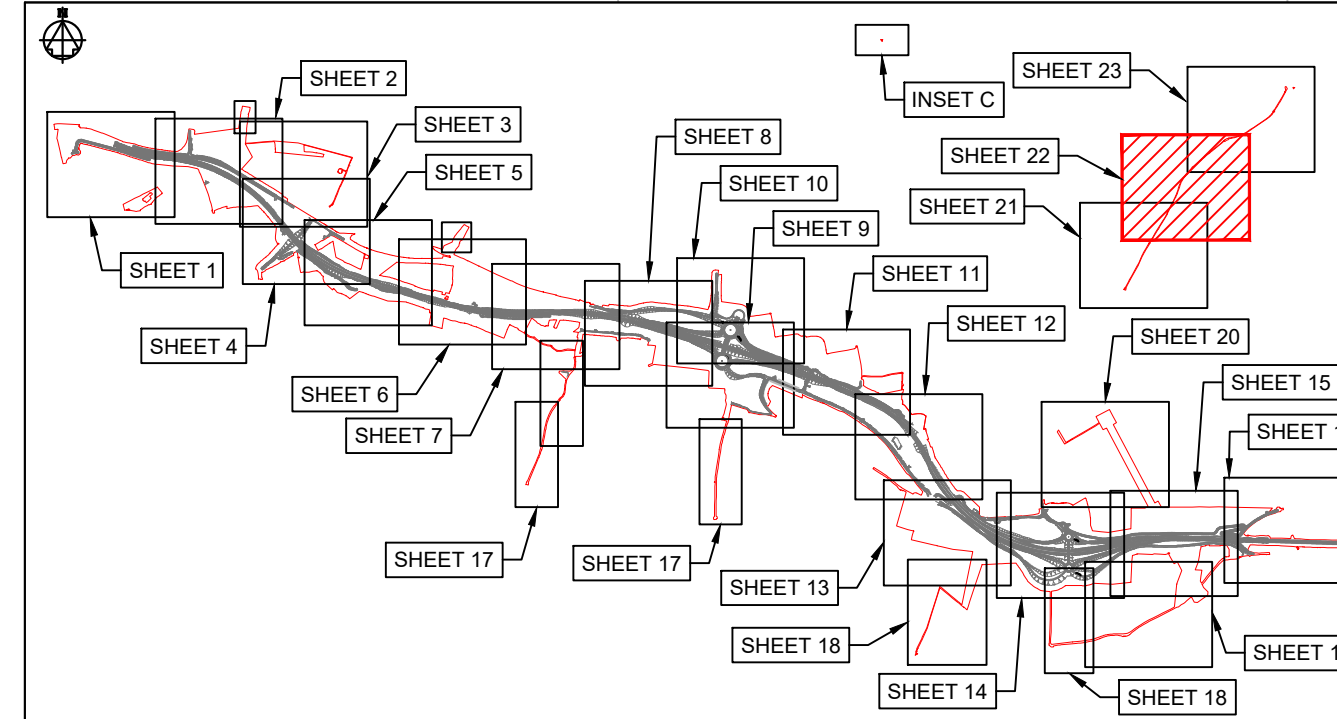
PROJECT STAGE
PCF STAGE 3

DRAWING TITLE
DE-TRUNKING PLANS REGULATIONS 5(2)(o) SHEET 22 OF 23

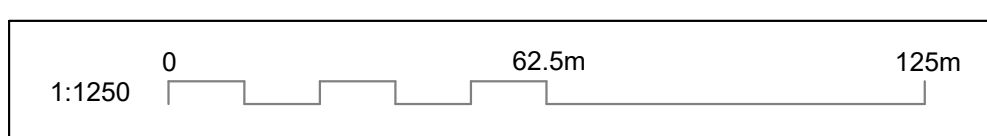
SUITABILITY
AUTHORISED AS STAGE 3 COMPLETED

SHEET SIZE A1	SCALE 1:1250	STATUS A3	REVISION C01
-------------------------	------------------------	---------------------	------------------------

DRAWING NUMBER
HE551489-GTY-LSI-000-DR-CH-38022

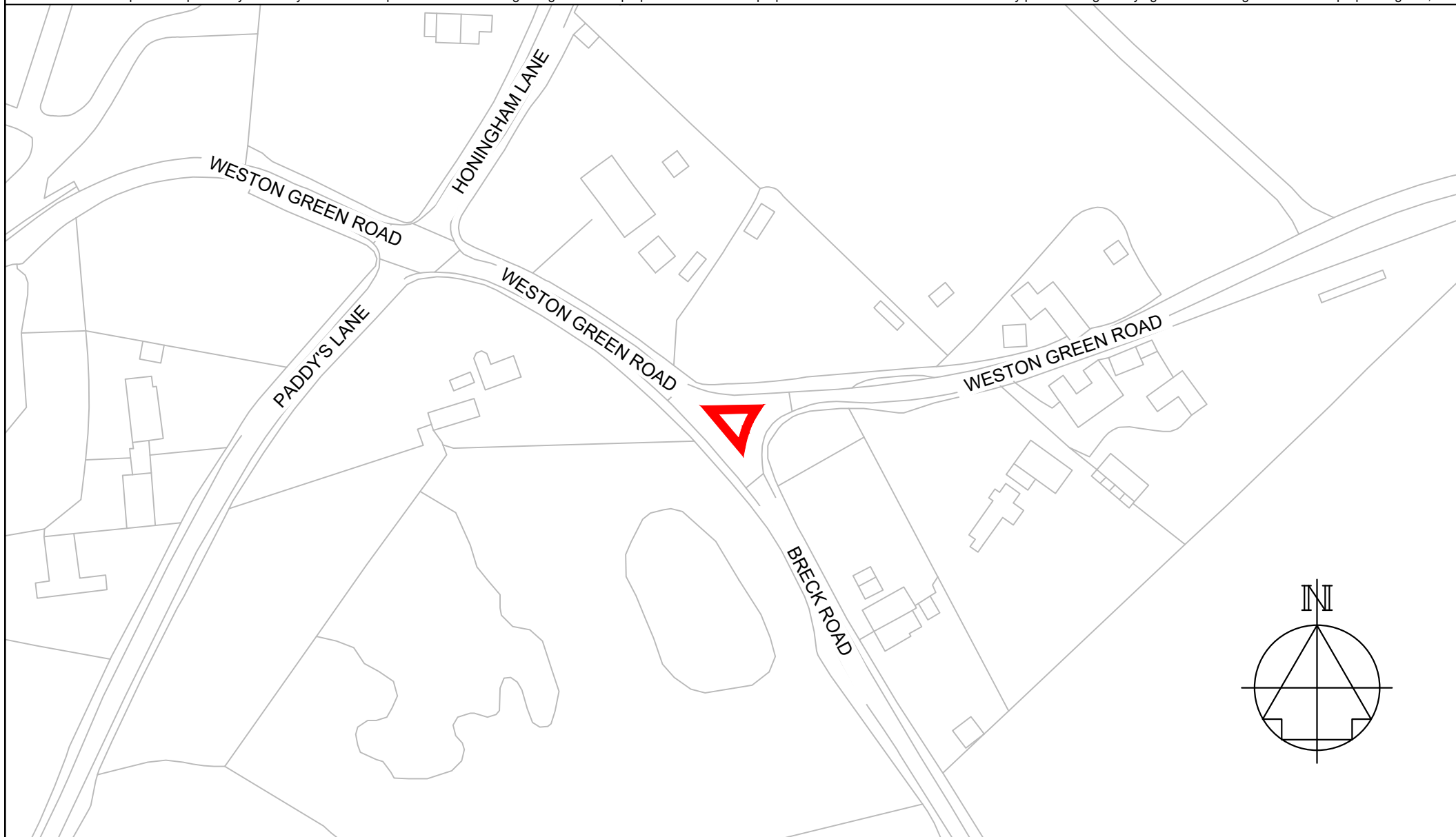


KEY PLAN LAYOUT
SCALE: 1 : 50,000



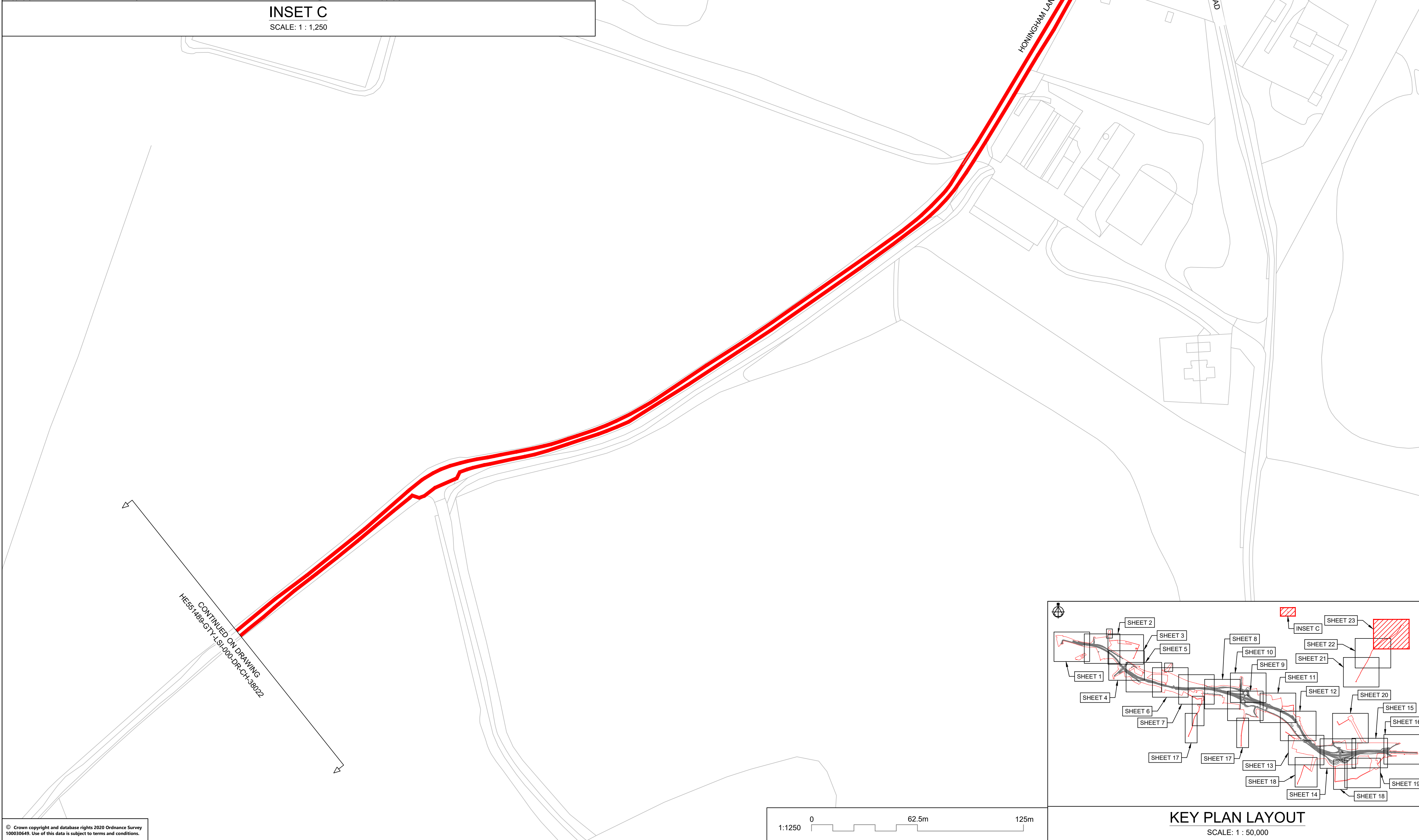
© Crown copyright and database rights 2020 Ordnance Survey 10003549. Use of this data is subject to terms and conditions.

This drawing should not be relied on or used in circumstances other than those for which it was originally prepared and for which Sweco UK Ltd was commissioned. Sweco UK Ltd accepts no responsibility for this drawing to any party other than the person by whom it was commissioned. This drawing has been prepared on behalf of Galliford Try by Sweco UK Ltd for the titled project or named part thereof and should not be relied upon or used for any other project without an independent check being carried out as to its suitability and prior written authority of Galliford Try being obtained. Sweco UK Ltd accepts no responsibility or liability for the consequences of this drawing being used for a purpose other than the purposes for which it was commissioned. Any person using or relying on this drawing for such other purpose agrees, and will by such use or reliance be taken to confirm his/her agreement, to indemnify Sweco UK Ltd for all loss or damage resulting therefrom.



INSET C
SCALE: 1 : 1,250

**DRAWING INCLUDED FOR COMPLETENESS,
NO DE-TRUNKING IS PROPOSED HERE**



NOTES

Purpose of use
FOR DCO SUBMISSION

Development Consent Order Number / Document
TR010038/APP/2.13(X)

- ALL DIMENSIONS ARE IN METRES UNLESS STATED OTHERWISE.
- PLANS SHOW THE EXTENT OF THE EXISTING A47 TRUNK ROAD WHICH IS TO BE DE-TRUNKED (I.E. IT WILL NO LONGER HAVE TRUNK ROAD STATUS) AND WHICH WILL COME UNDER THE CONTROL OF NORFOLK COUNTY COUNCIL AS THE LOCAL HIGHWAY AUTHORITY.

KEY TO SYMBOLS

- ORDER LIMITS
- AREA NOT INCLUDED IN THE ORDER LIMITS
- SCHEME ALIGNMENT
- SCHEME DESIGN
- HIGHWAY TO BE DE-TRUNKED
- PARISH BOUNDARY

P01	25/02/21	DCO SUBMISSION	JWa	JHar	MR
C01	25/02/21	DCO SUBMISSION	JWa	JHar	MR
REV	DATE	REVISION NOTE	ORG	CHKD	APPD

DESIGNER
SWECO

CONTRACTOR
GallifordTry

CLIENT
highways england

PROJECT TITLE
A47 NORTH TUDDENHAM TO EASTON DUALLING

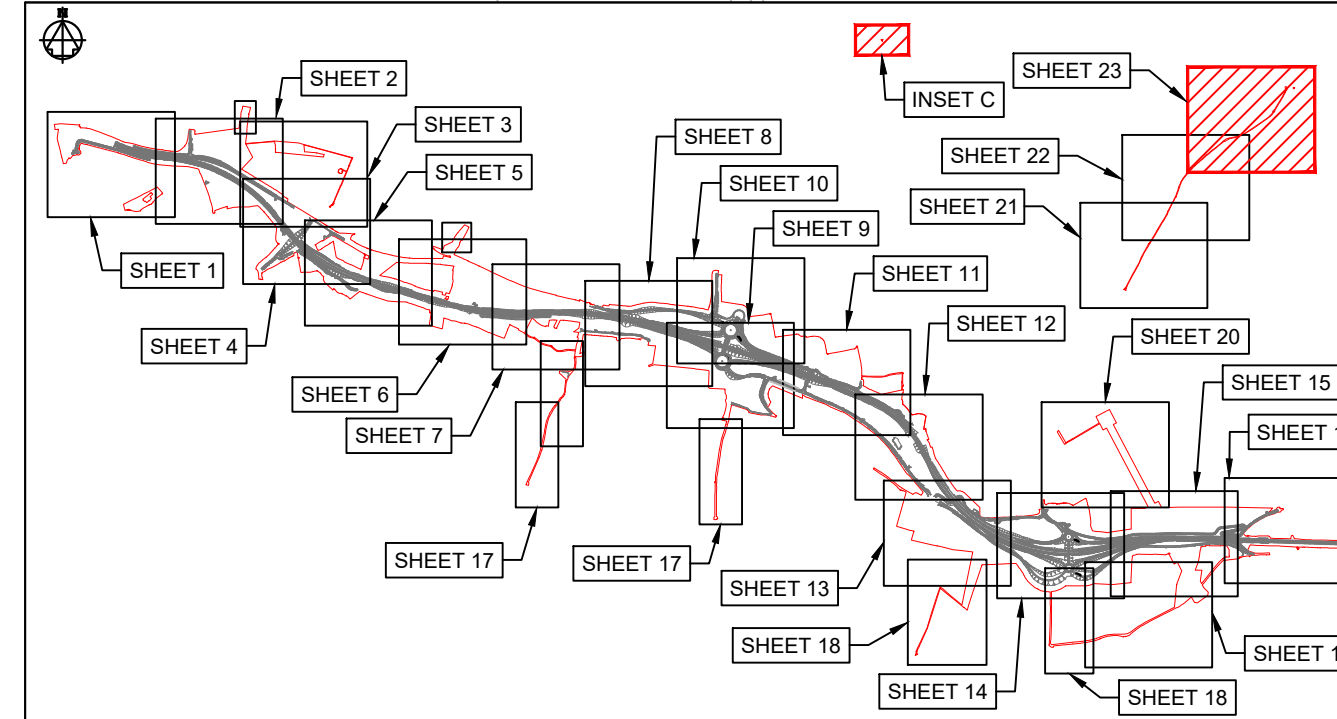
PROJECT STAGE
PCF STAGE 3

DRAWING TITLE
DE-TRUNKING PLANS REGULATIONS 5(2)(o) SHEET 23 OF 23

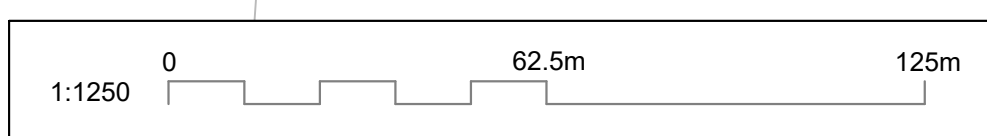
SUITABILITY
AUTHORISED AS STAGE 3 COMPLETED

SHEET SIZE A1	SCALE 1:1250	STATUS A3	REVISION C01
-------------------------	------------------------	---------------------	------------------------

DRAWING NUMBER
HE551489-GTY-LSI-000-DR-CH-38023



KEY PLAN LAYOUT
SCALE: 1 : 50,000



© Crown copyright and database rights 2020 Ordnance Survey 10003549. Use of this data is subject to terms and conditions.